

## Attachment A7 - Appendix F

### LEP Maps

The following table demonstrates the new map tiles that have been created or amended as part of the mapping amendments to the LEP.

Table: Locality and Site Identification Map, Foreshore Building Line Map

Existing Map Sheets	New or Amended Map Sheets
-	CL1_001 – new sheet
-	CL1_002 – new sheet
-	CL1_003 – new sheet
CL1_004	CL1_004
CL1_005	CL1_005
CL1_008	CL1_008
CL1_009	CL1_009
CL1_010	CL1_010
CL1_011	CL1_011
CL1_012	CL1_012
CL1_013	CL1_013
CL1_014	CL1_014
CL1_015	CL1_015
CL1_016	CL1_016
CL1_017	CL1_017
CL1_018	CL1_018
CL1_019	CL1_019
CL1_020	CL1_020
CL1_021	CL1_021
CL1_022	CL1_022
-	CL1_023 – new sheet
-	CL1_024 – new sheet

# Existing Map Sheets

Sheet No.
CL1_004
CL1_005
CL1_008
CL1_009
CL1_010
CL1_011
CL1_012
CL1_013
CL1_014
CL1_015
CL1_016
CL1_017
CL1_018
CL1_019
CL1_020
CL1_021
CL1_022

**Sydney  
Local Environmental  
Plan 2012**



**Locality and Site Identification Map  
Foreshore Building Line Map  
- Sheet CL1\_004**

**Locality and Site Identification Map**

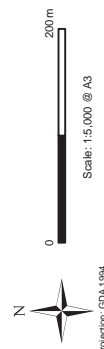
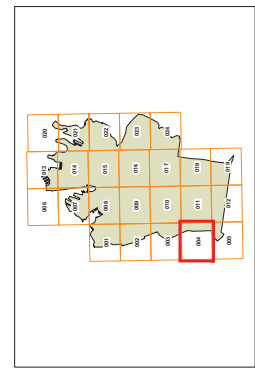
- Central Sydney
- Green Square
- Ultimo-Pyrmont
- Lachlan Precinct
- Southern Employment Lands
- Land Affected by Cross City Tunnel Ventilation Stack
- Refer to Schedule 1

**Foreshore Building Line Map**

- Foreshore Area
- Foreshore Building Line

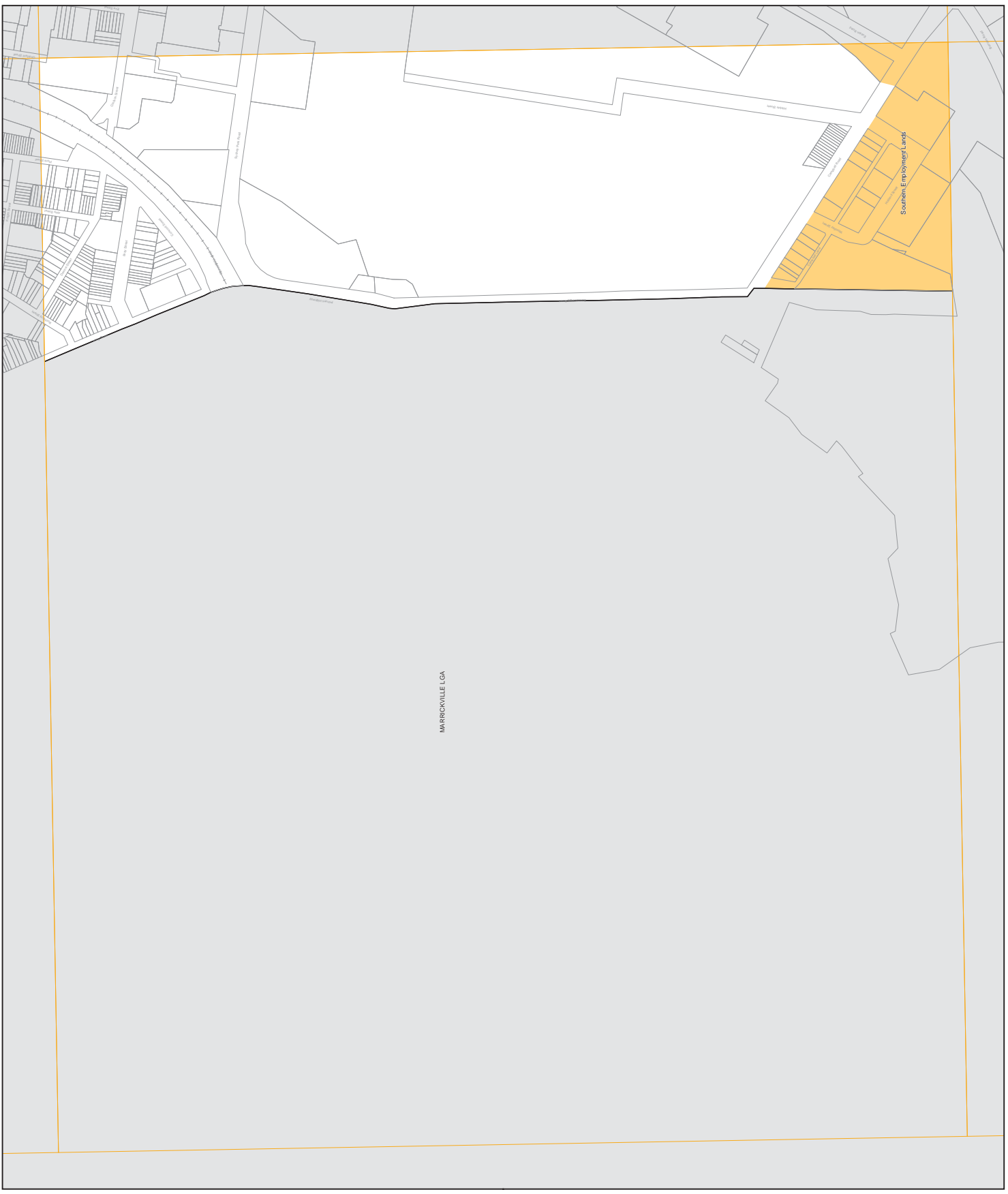
**Cadastral**

- Cadastral 15/07/2015 © City of Sydney



Projection: GDA 1984  
Zone 56

Map identification number:  
7200\_COM\_CL1\_004\_005\_20150715



# Sydney Local Environmental Plan 2012



## Locality and Site Identification Map Foreshore Building Line Map - Sheet CL1\_005

### Locality and Site Identification Map

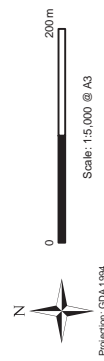
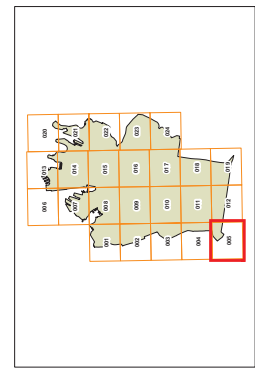
- Central Sydney
- Green Square
- Ultimo-Pyrmont
- Lachlan Precinct
- Southern Employment Lands
- Land Affected by Cross City Tunnel Ventilation Stack
- Refer to Schedule 1

### Foreshore Building Line Map

- Foreshore Area
- Foreshore Building Line

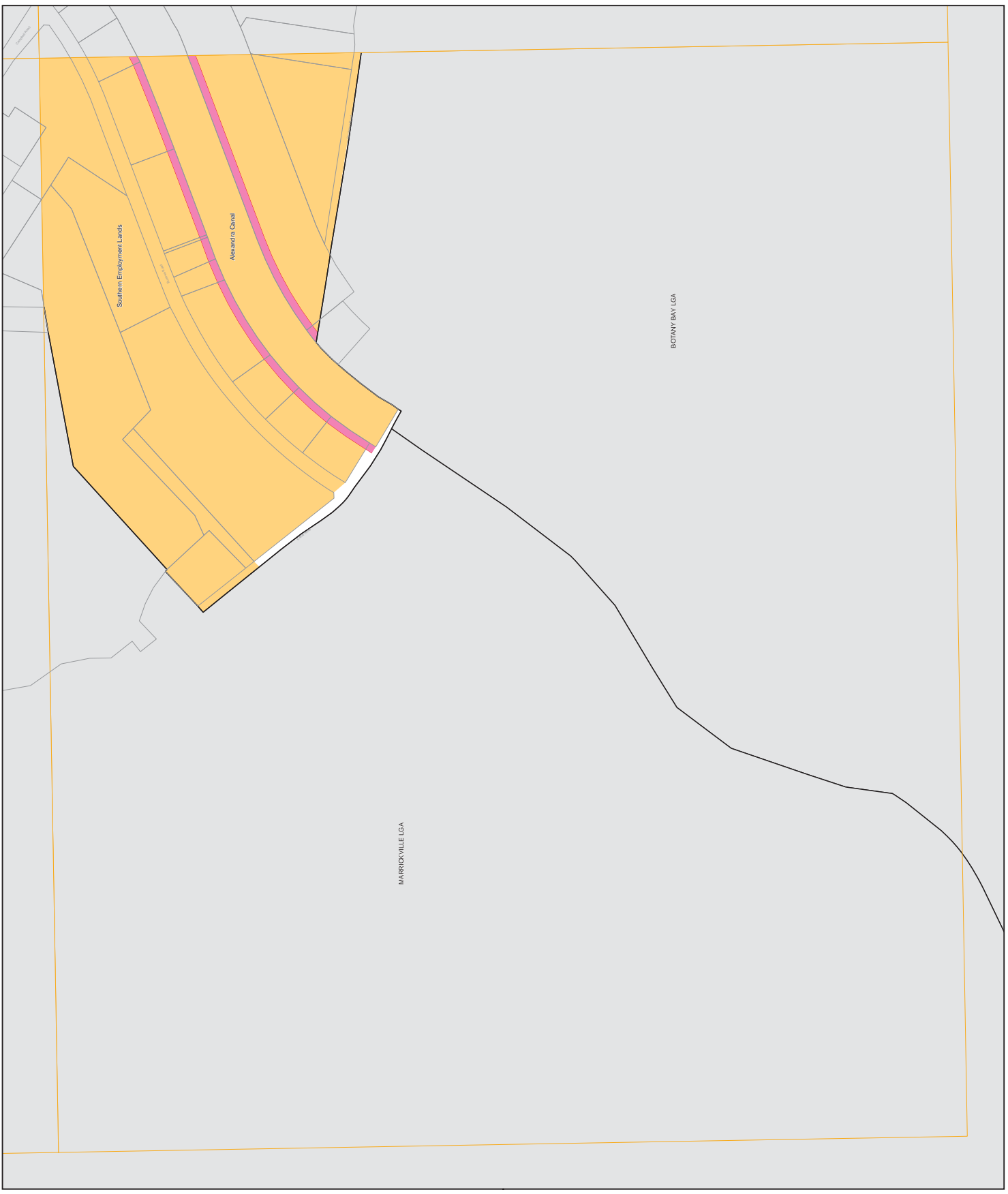
### Cadastral

- Cadastral 15/07/2015 © City of Sydney



Projection: GDA 1984  
Zone 56

Map identification number:  
7200\_C0M\_CL1\_005\_005\_20150715



# Sydney Local Environmental Plan 2012



## Locality and Site Identification Map Foresore Building Line Map - Sheet CL1\_010

### Locality and Site Identification Map

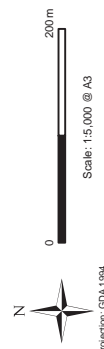
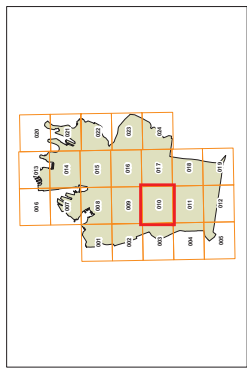
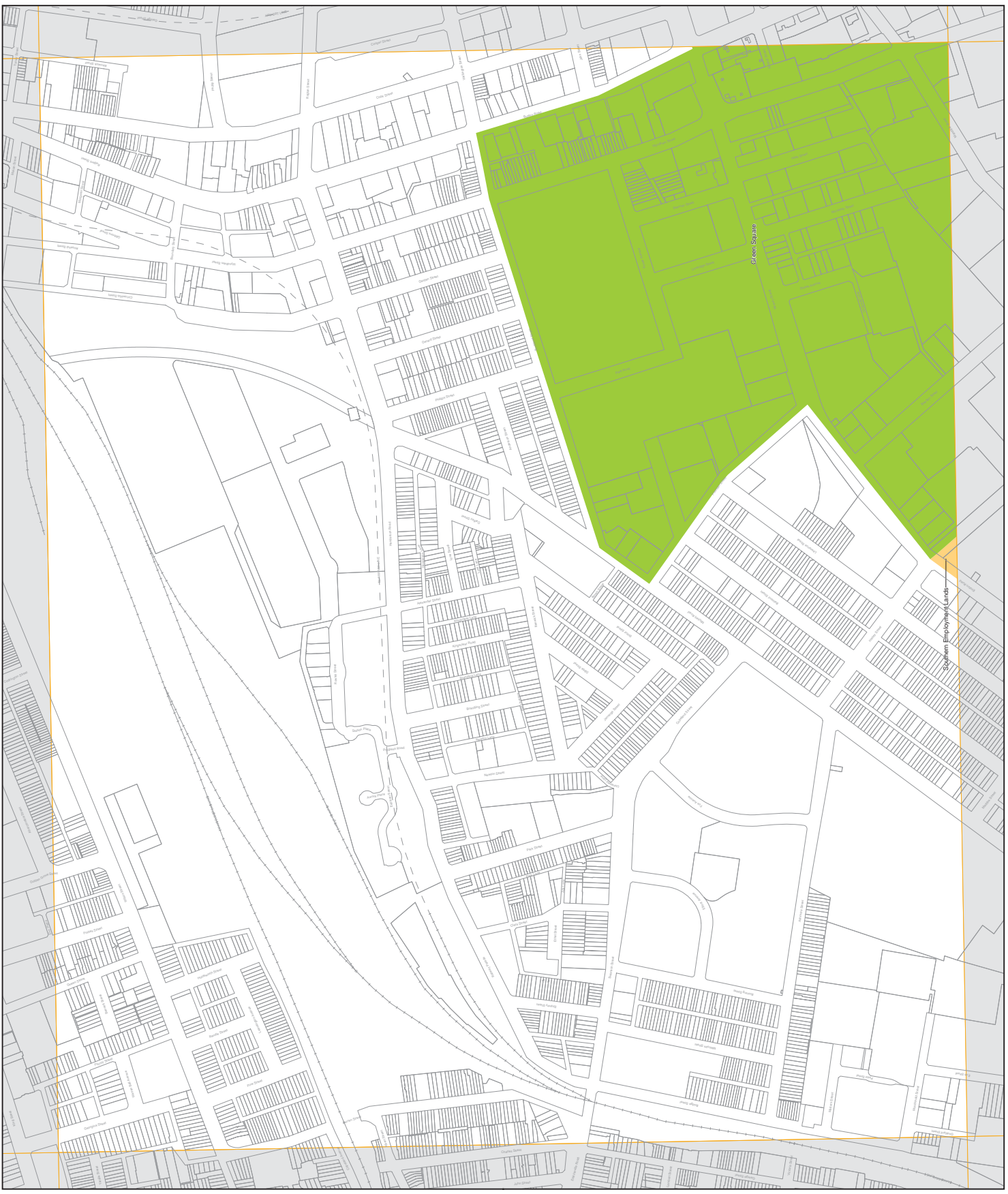
- Central Sydney
- Green Square
- Ultimo-Pyrmont
- Lachlan Precinct
- Southern Employment Lands
- Land Affected by Cross City Tunnel Ventilation Stack
- Refer to Schedule 1

### Foresore Building Line Map

- Foresore Area
- Foresore Building Line

### Cadastral

- Cadastre 15/07/2015 © City of Sydney



Projection: GDA 1984  
Zone 56  
Map identification number:  
7200\_COM\_CL1\_010\_005\_20 150715

# Sydney Local Environmental Plan 2012



## Locality and Site Identification Map Foreshore Building Line Map - Sheet CL1\_011

### Locality and Site Identification Map

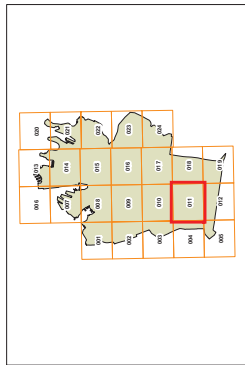
- Central Sydney
- Green Square
- Ultimo-Pyrmont
- Lachlan Precinct
- Southern Employment Lands
- Land Affected by Cross City Tunnel Ventilation Stack
- Refer to Schedule 1

### Foreshore Building Line Map

- Foreshore Area
- Foreshore Building Line

### Cadastral

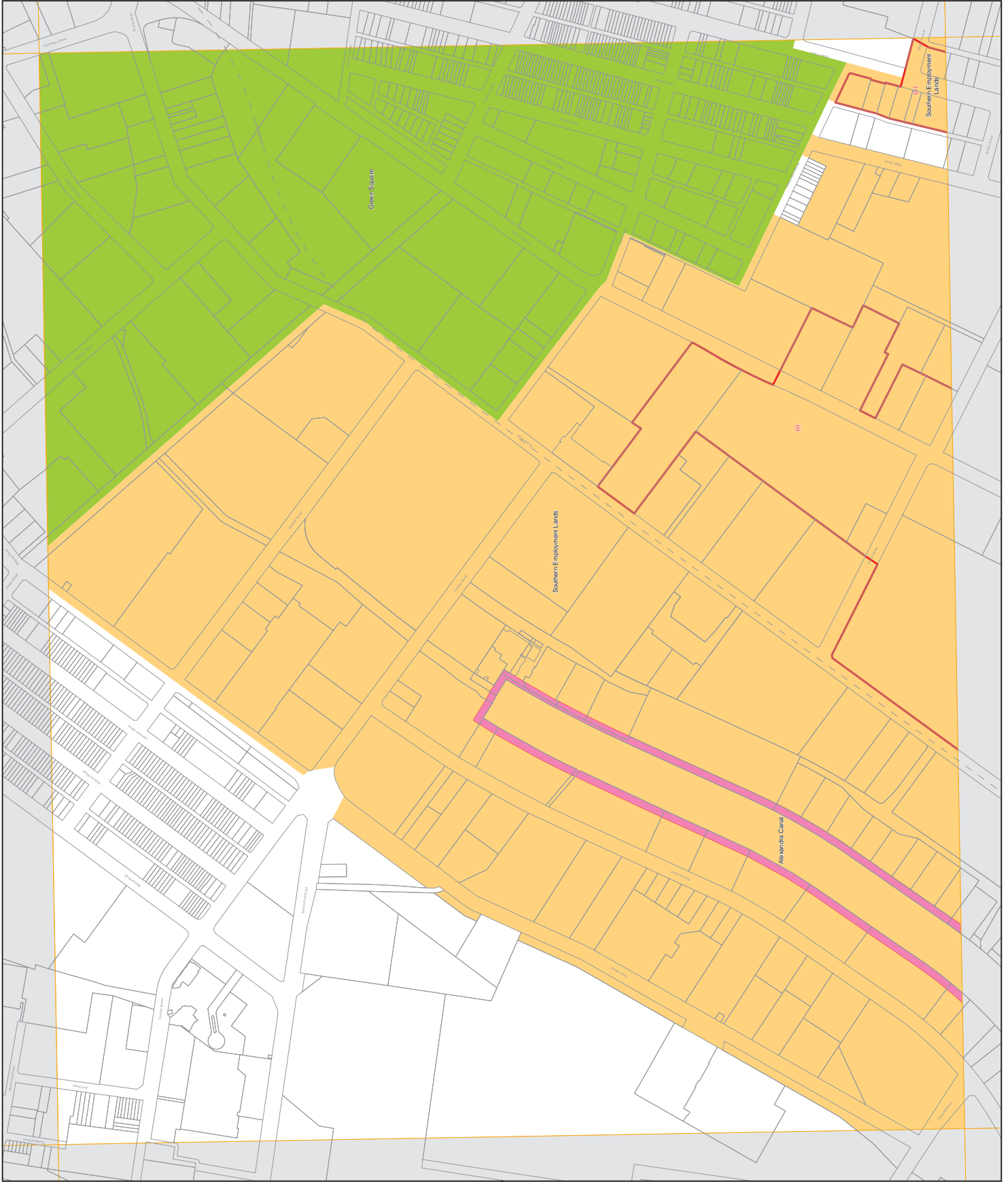
- Cadastre 15/07/2015 © City of Sydney



Scale: 1:5,000 @ A3

Projection: GDA 1984  
Zone 56

Map identification number:  
7200\_COM\_CL1\_011\_005\_20150715



# Sydney Local Environmental Plan 2012



## Locality and Site Identification Map Foresore Building Line Map - Sheet CL1\_012

### Locality and Site Identification Map

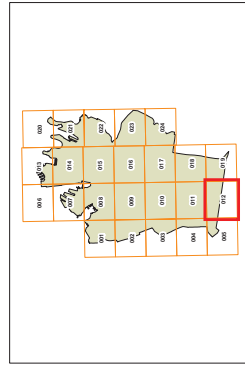
- Central Sydney
- Green Square
- Ultimo-Pyrmont
- Lachlan Precinct
- Southern Employment Lands
- Land Affected by Cross City Tunnel Ventilation Stack
- Refer to Schedule 1

### Foresore Building Line Map

- Foresore Area
- Foresore Building Line

### Cadastral

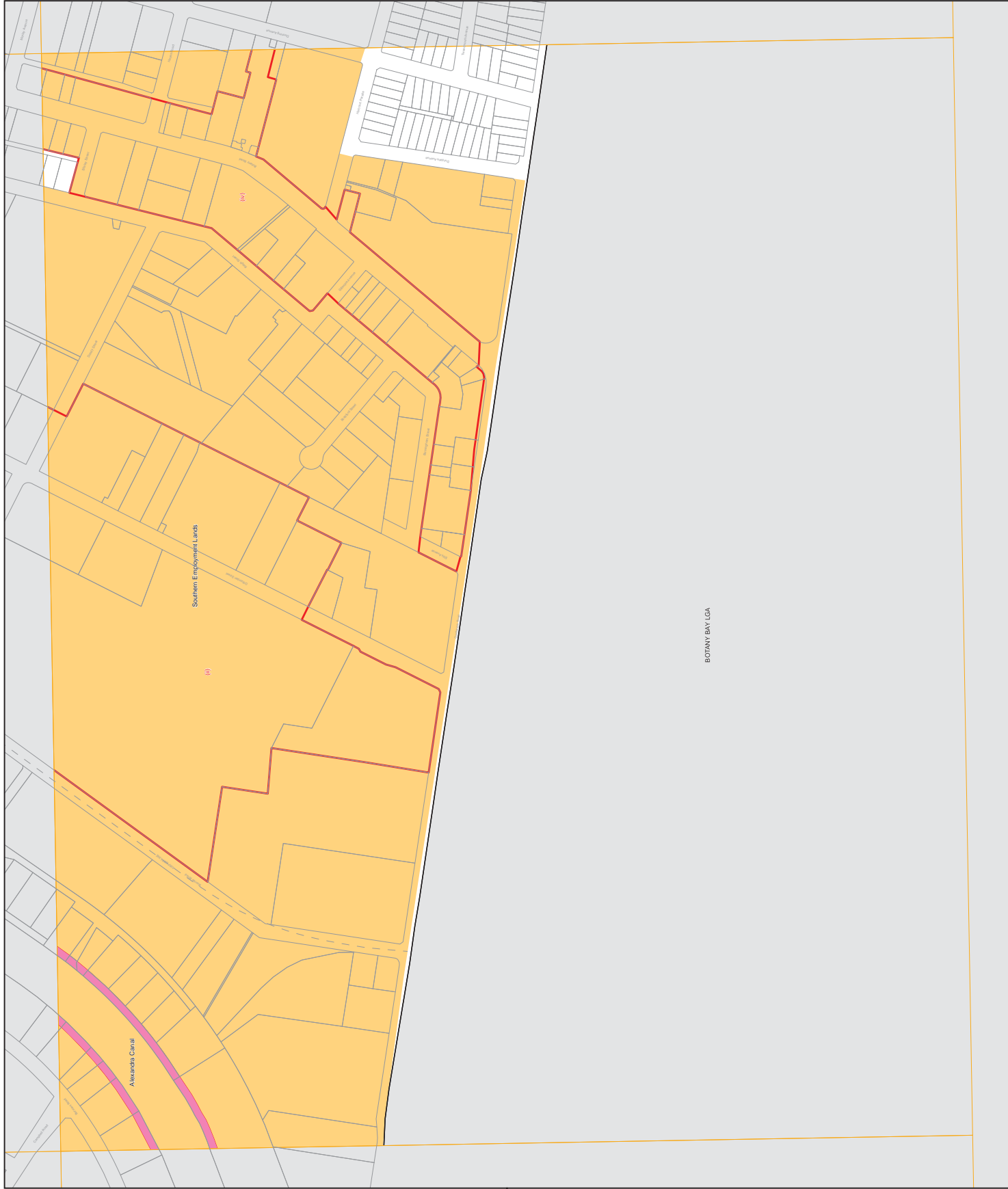
- Cadastral 15/07/2015 © City of Sydney



Scale: 1:5,000 @ A3

Projection: GDA 1984  
Zone 56

Map identification number:  
7200\_COM\_CL1\_012\_005\_20150715



BOTANY BAY LGA



# Sydney Local Environmental Plan 2012



## Locality and Site Identification Map Foreshore Building Line Map - Sheet CL1\_017

### Locality and Site Identification Map

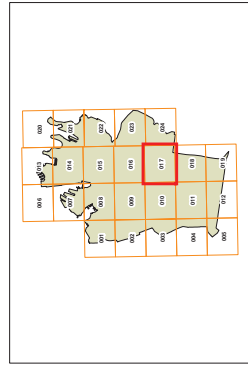
- Central Sydney
- Green Square
- Ultimo-Pyrmont
- Lachlan Precinct
- Southern Employment Lands
- Land Affected by Cross City Tunnel Ventilation Stack
- Refer to Schedule 1

### Foreshore Building Line Map

- Foreshore Area
- Foreshore Building Line

### Cadastral

- Cadastre 15/07/2015 © City of Sydney



Scale: 1:5,000 @ A3

Projection: GDA 1984  
Zone 56

Map identification number:  
7200\_COM\_CL1\_017\_005\_20 150715

# Sydney Local Environmental Plan 2012



## Locality and Site Identification Map Foresore Building Line Map - Sheet CL1\_018

### Locality and Site Identification Map

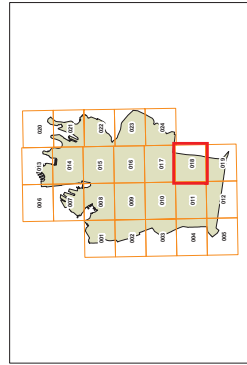
- Central Sydney
- Green Square
- Ultimo-Pyrmont
- Lachlan Precinct
- Southern Employment Lands
- Land Affected by Cross City Tunnel Ventilation Stack
- Refer to Schedule 1

### Foresore Building Line Map

- Foresore Area
- Foresore Building Line

### Cadastral

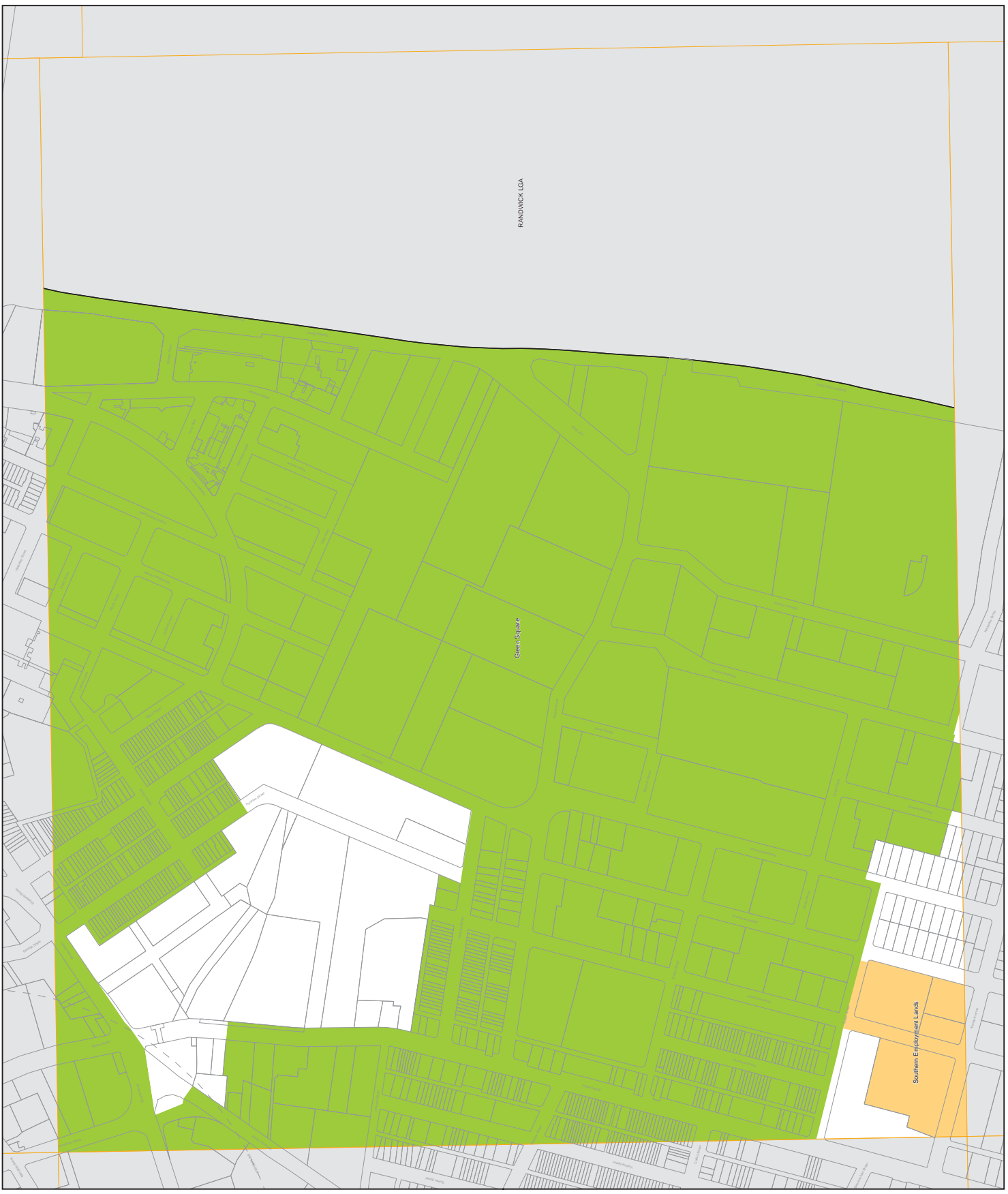
- Cadastral 15/07/2015 © City of Sydney



Scale: 1:5,000 @ A3

Projection: GDA 1984  
Zone 56

Map identification number:  
7200\_COM\_CL1\_018\_005\_20150715



# Sydney Local Environmental Plan 2012



## Locality and Site Identification Map Foresore Building Line Map - Sheet CL1\_019

### Locality and Site Identification Map

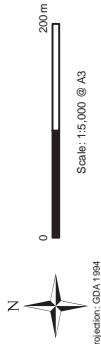
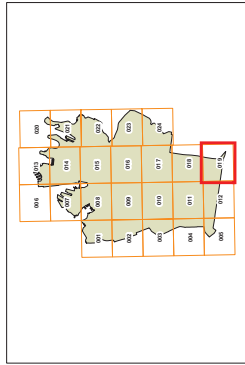
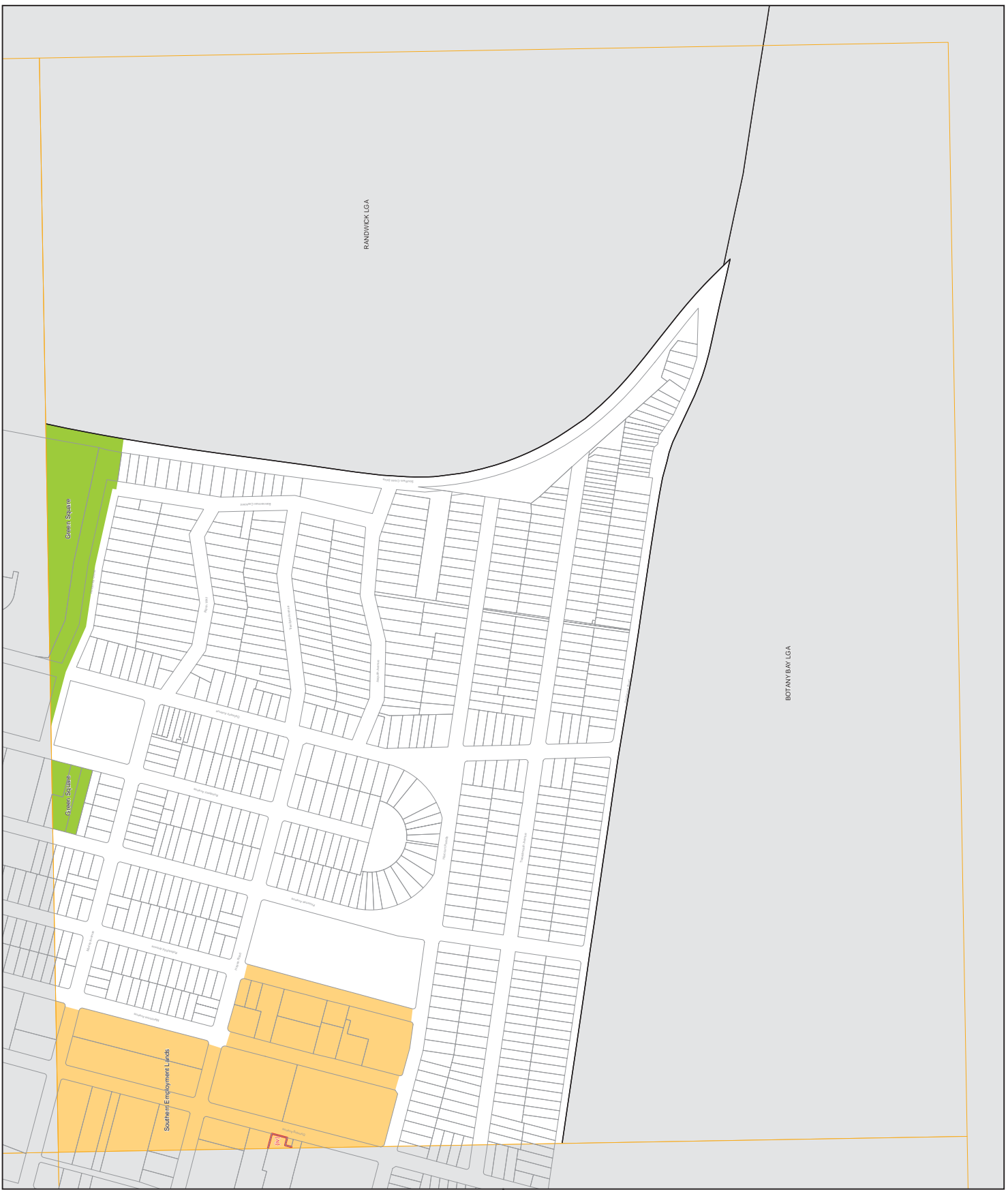
- Central Sydney
- Green Square
- Ultimo-Pyrmont
- Lachlan Precinct
- Southern Employment Lands
- Land Affected by Cross City Tunnel Ventilation Stack
- Refer to Schedule 1

### Foresore Building Line Map

- Foresore Area
- Foresore Building Line

### Cadastral

- Cadastre 15/07/2015 © City of Sydney



Projection: GDA 1984  
Zone 56

Map identification number:  
7200\_COM\_CL1\_019\_005\_20150715

# New or Amended Map Sheets

Sheet No.
CL1_001 – new sheet
CL1_002 – new sheet
CL1_003 – new sheet
CL1_004
CL1_005
CL1_008
CL1_009
CL1_010
CL1_011
CL1_012
CL1_013
CL1_014
CL1_015
CL1_016
CL1_017
CL1_018
CL1_019
CL1_020
CL1_021
CL1_022
CL1_023 – new sheet
CL1_024 – new sheet

**Sydney  
Local Environmental  
Plan 2012**



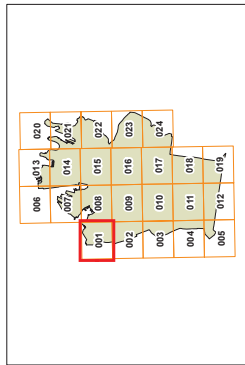
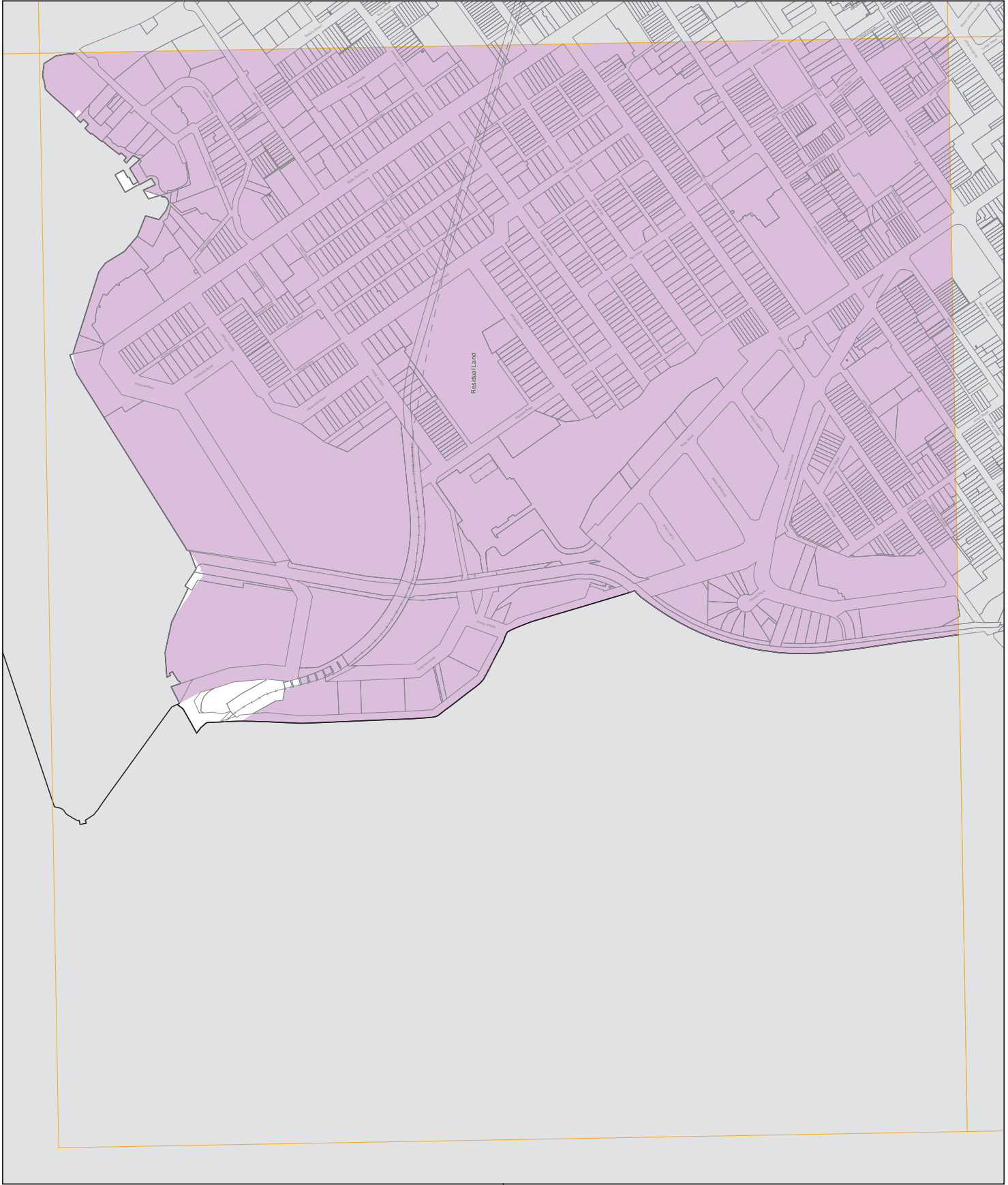
**Locality and Site Identification Map  
Foreshore Building Line Map  
- Sheet CL1\_001**

**Locality and Site Identification Map**

Residual Land

Cadastre

Cadastre 06/08/2018 © City of Sydney



Scale: 1:5,000 @ A3

Projection: GDA 1984  
Zone 56

Map identification number:  
7202\_CCM\_CL1\_001\_005\_20180506



**Sydney  
Local Environmental  
Plan 2012**



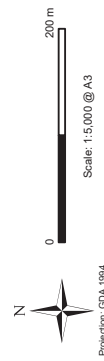
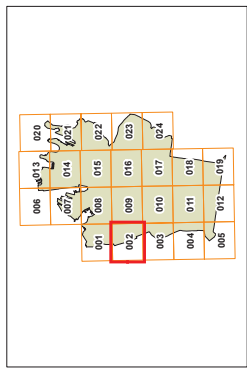
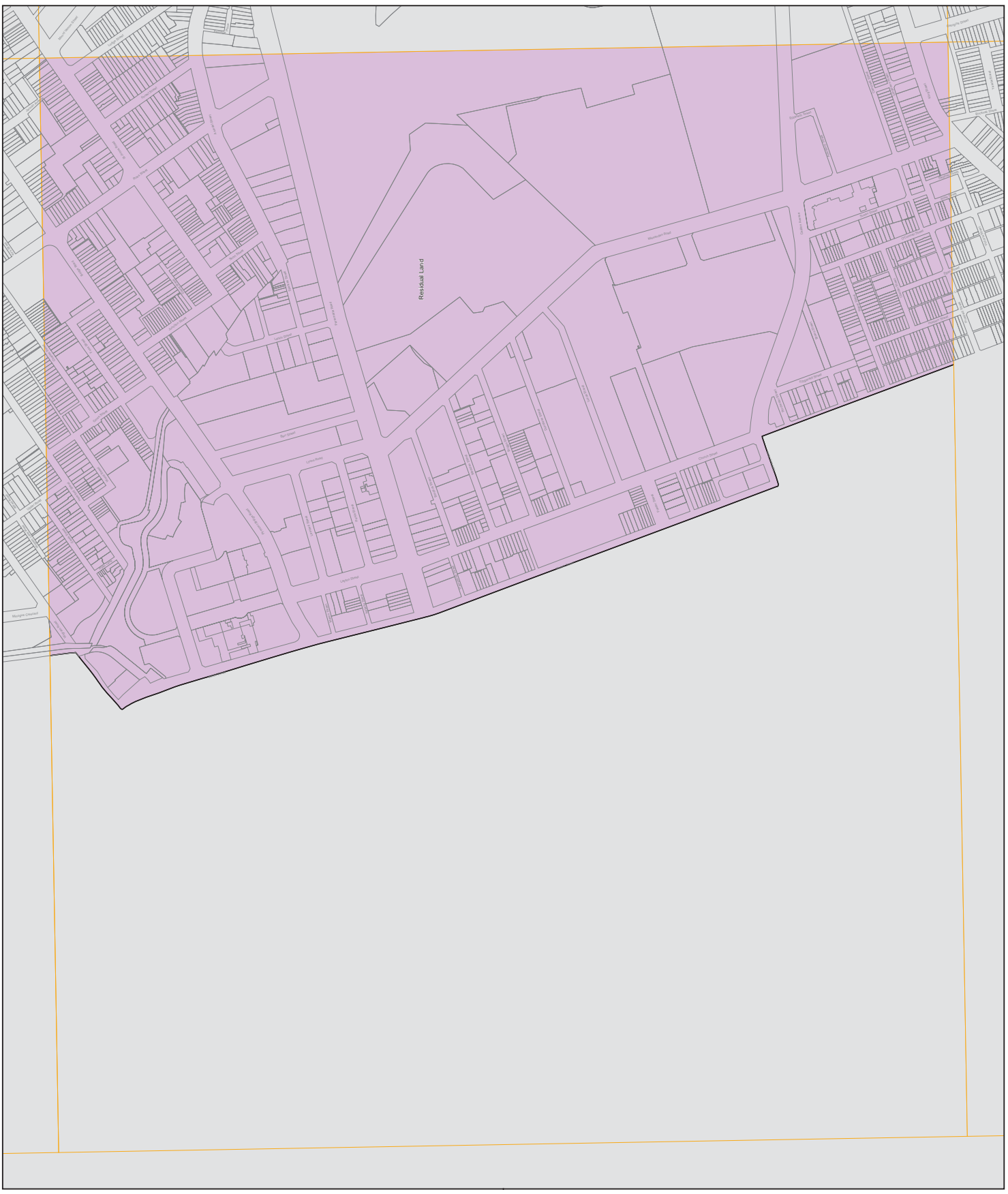
**Locality and Site Identification Map  
Foreshore Building Line Map  
- Sheet CL1\_002**

**Locality and Site Identification Map**

Residual Land

**Cadastral**

Cadastral 06/08/2018 © City of Sydney



Projection: GDA 1984  
Zone 56

Map identification number:  
7202\_COM\_CL1\_002\_005\_20180506

**Sydney  
Local Environmental  
Plan 2012**



**Locality and Site Identification Map  
Foreshore Building Line Map  
- Sheet CL1\_003**

**Locality and Site Identification Map**

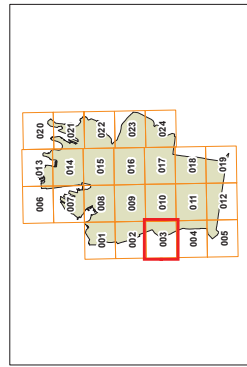
Residual Land



Cadastre



Cadastre 06/08/2018 © City of Sydney

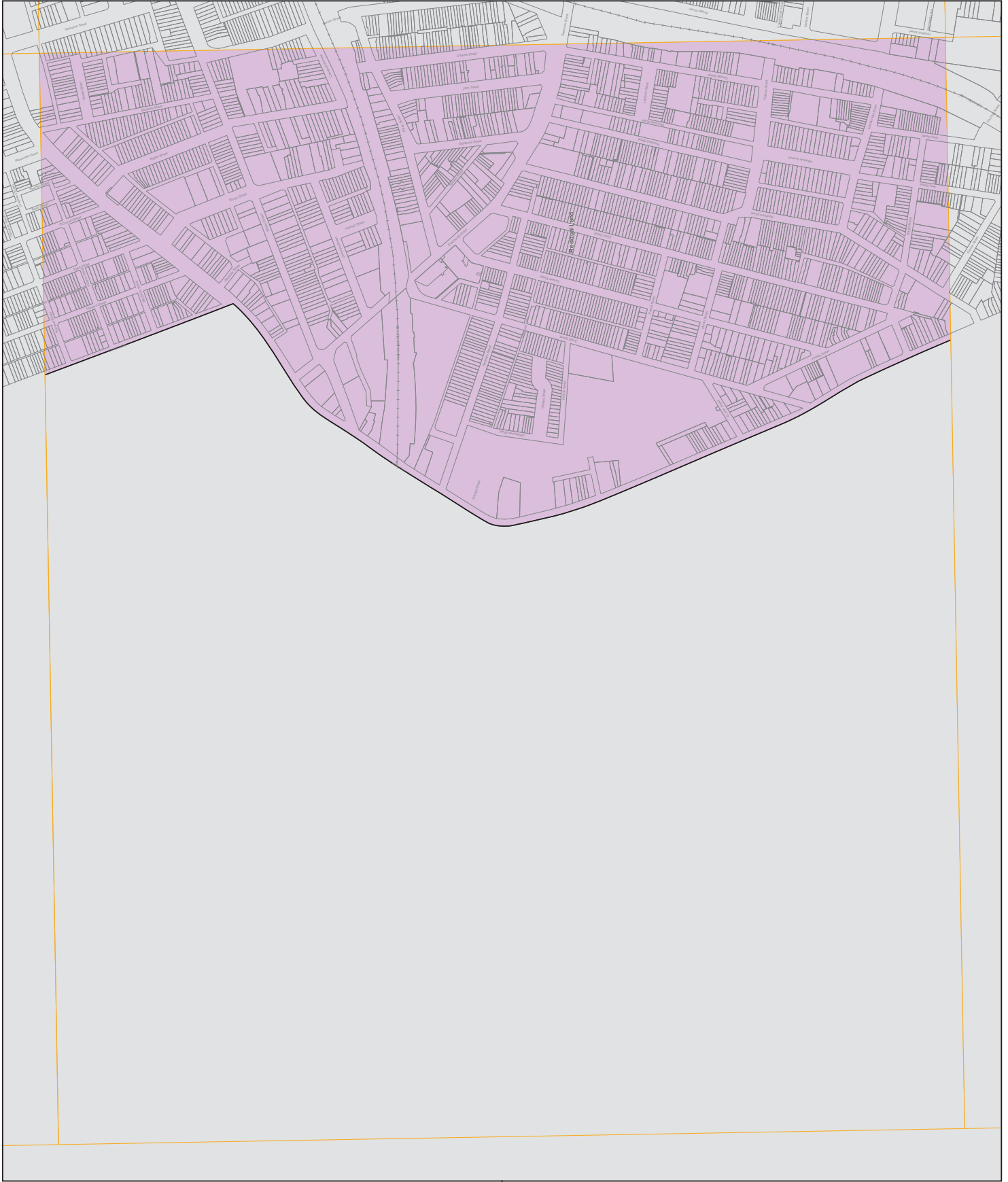


0 200 m

Scale: 1:5,000 @ A3

Projection: GDA 1994  
Zone 56

Map identification number:  
7202\_COM\_CL1\_003\_005\_20180506



**Sydney  
Local Environmental  
Plan 2012**



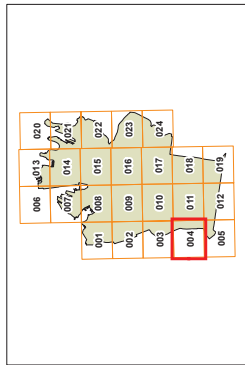
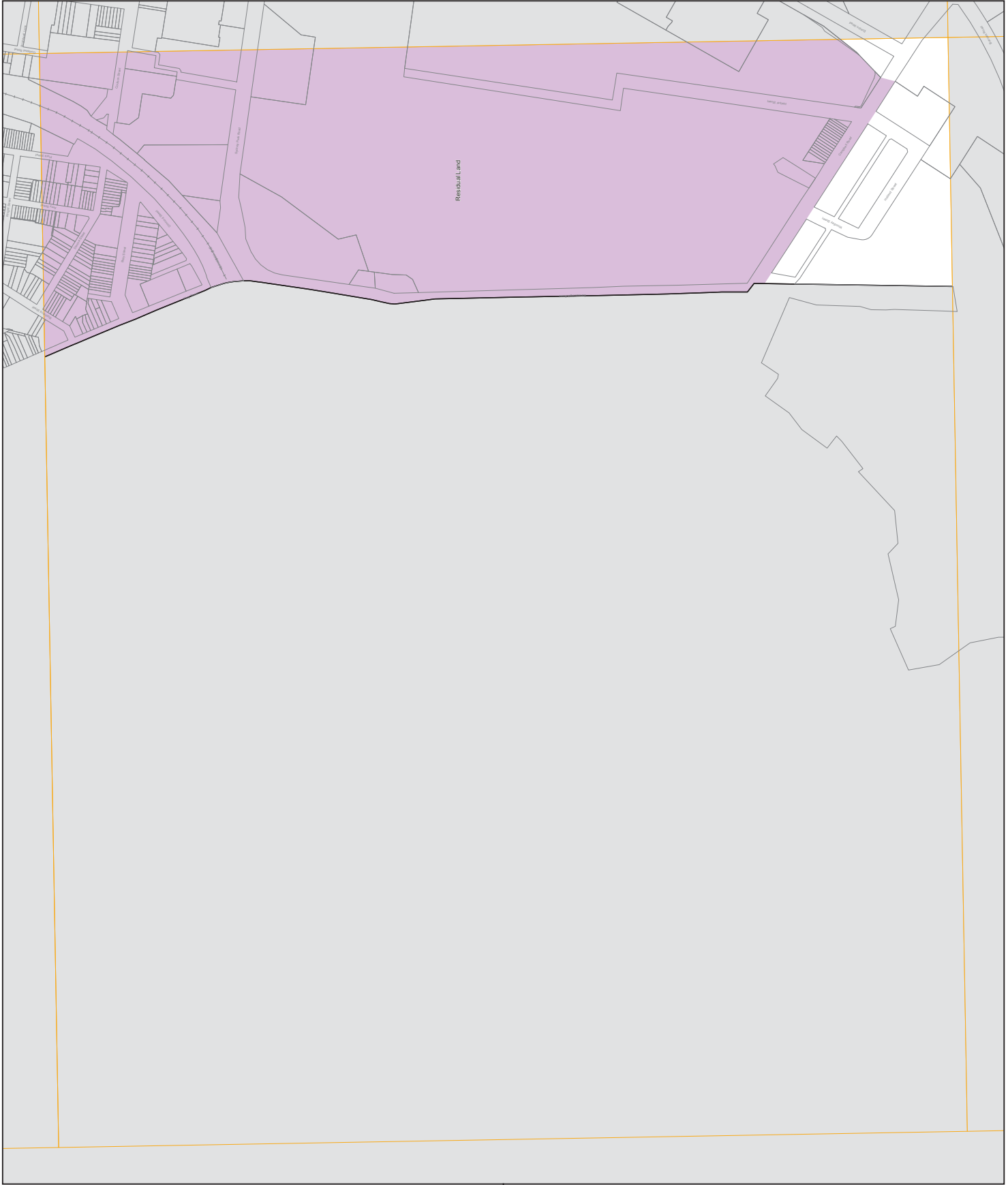
**Locality and Site Identification Map  
Foreshore Building Line Map  
- Sheet CL1\_004**

**Locality and Site Identification Map**

Residual Land

Cadastre

Cadastre 06/08/2018 © City of Sydney



Scale: 1:5,000 @ A3

Projection: GDA 1994  
Zone 56

Map identification number:  
7202\_CCM\_CL1\_004\_005\_20180506

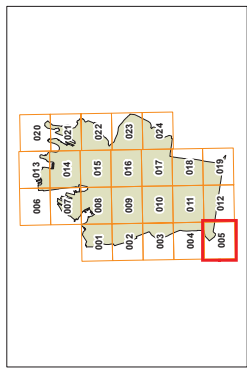
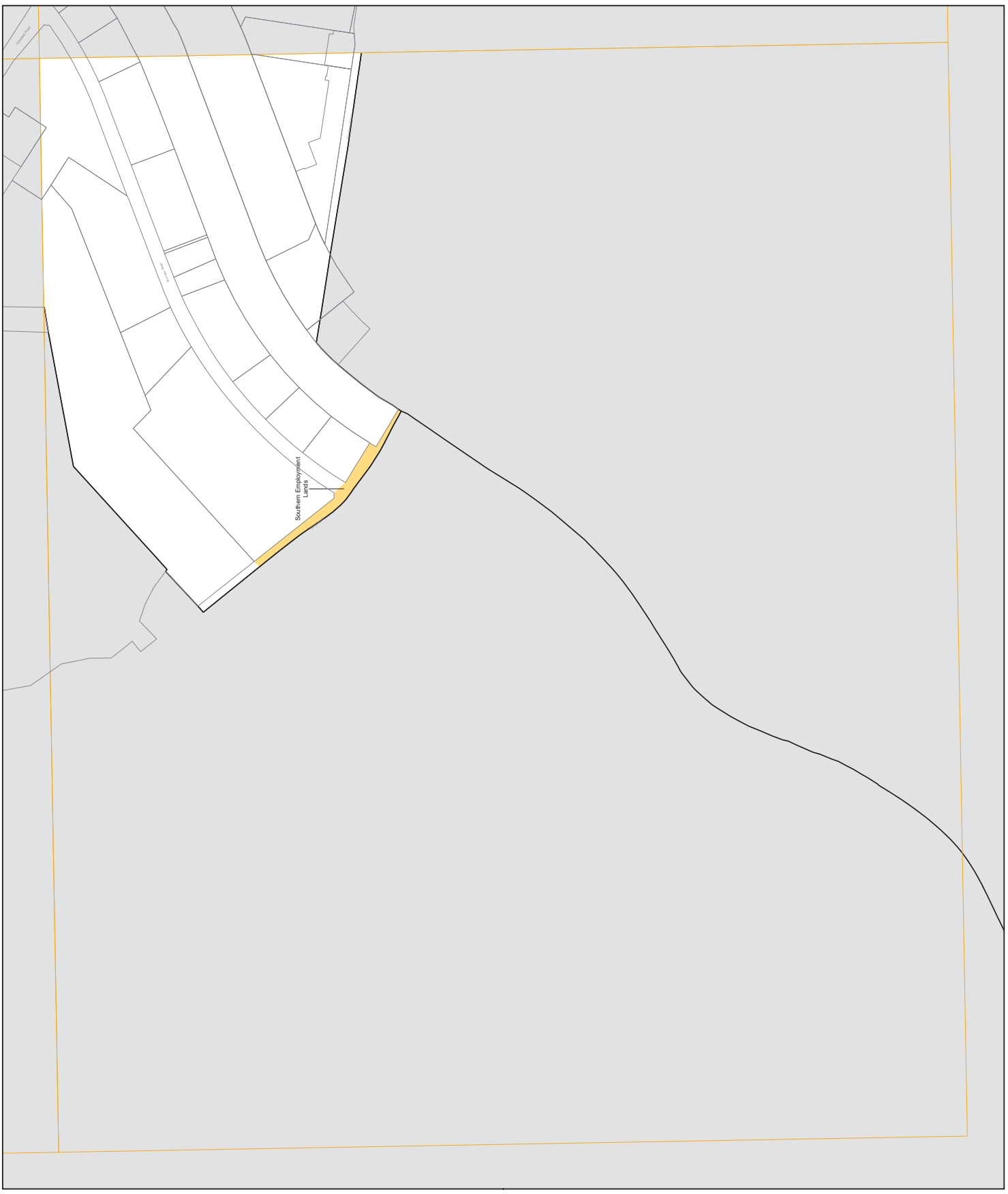


# Sydney Local Environmental Plan 2012



## Locality and Site Identification Map Foresore Building Line Map - Sheet CL1\_005

- Locality and Site Identification Map**
- Residual Lands
  - Southern Employment Lands
- Cadastral**
- Cadastre 14/08/2018 © City of Sydney



**Sydney  
Local Environmental  
Plan 2012**



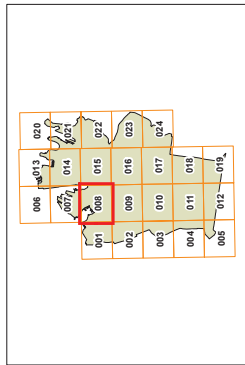
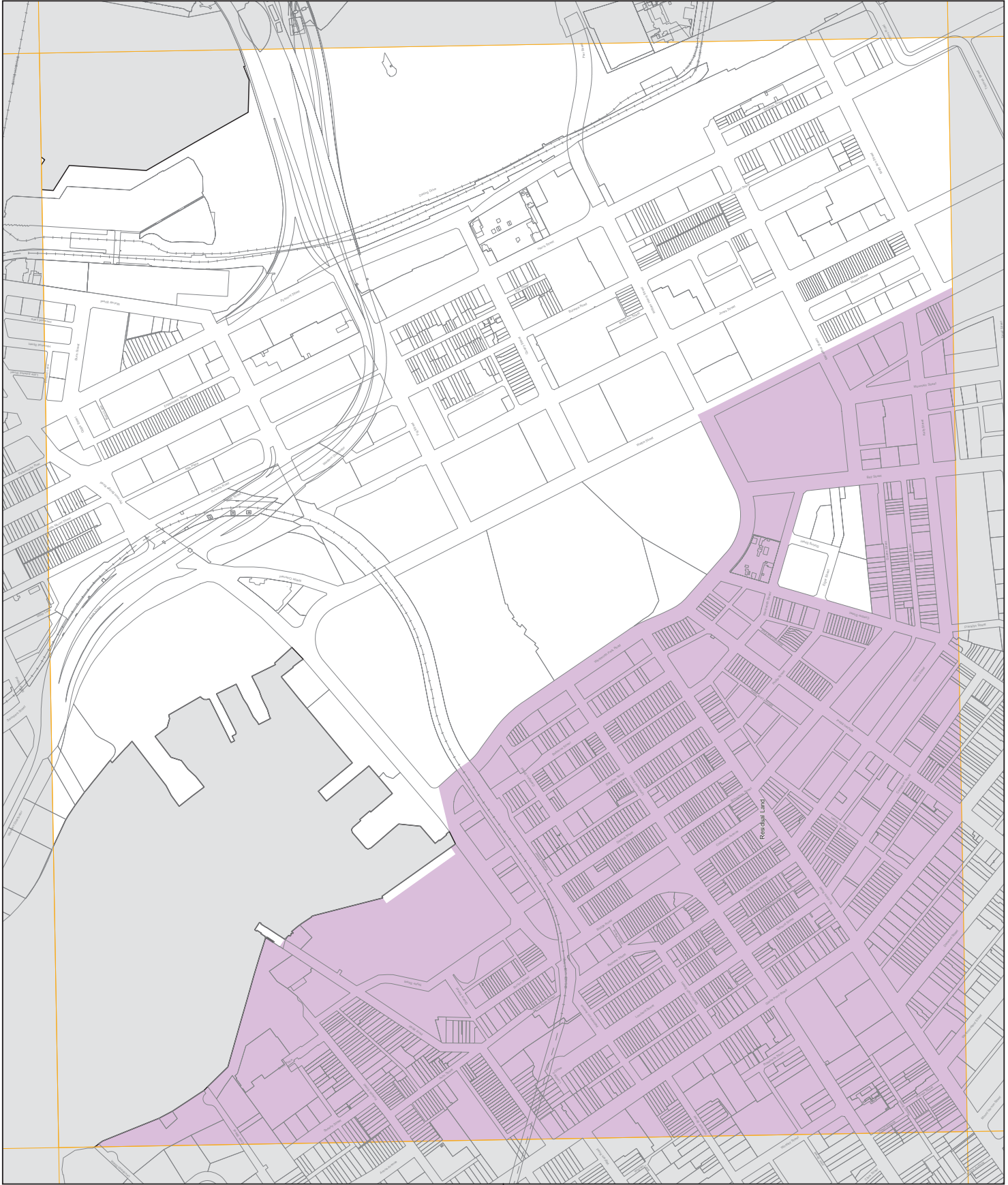
**Locality and Site Identification Map  
Foreshore Building Line Map  
- Sheet CL1\_008**

**Locality and Site Identification Map**

Residual Land

Cadastre

Cadastre 10/08/2018 © City of Sydney



Scale: 1:5,000 @ A3

Projection: GDA 1984  
Zone 56

Map identification number:  
7202\_COM\_CL1\_008\_005\_20180810

# Sydney Local Environmental Plan 2012



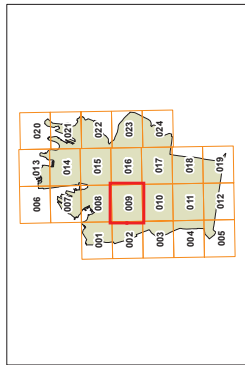
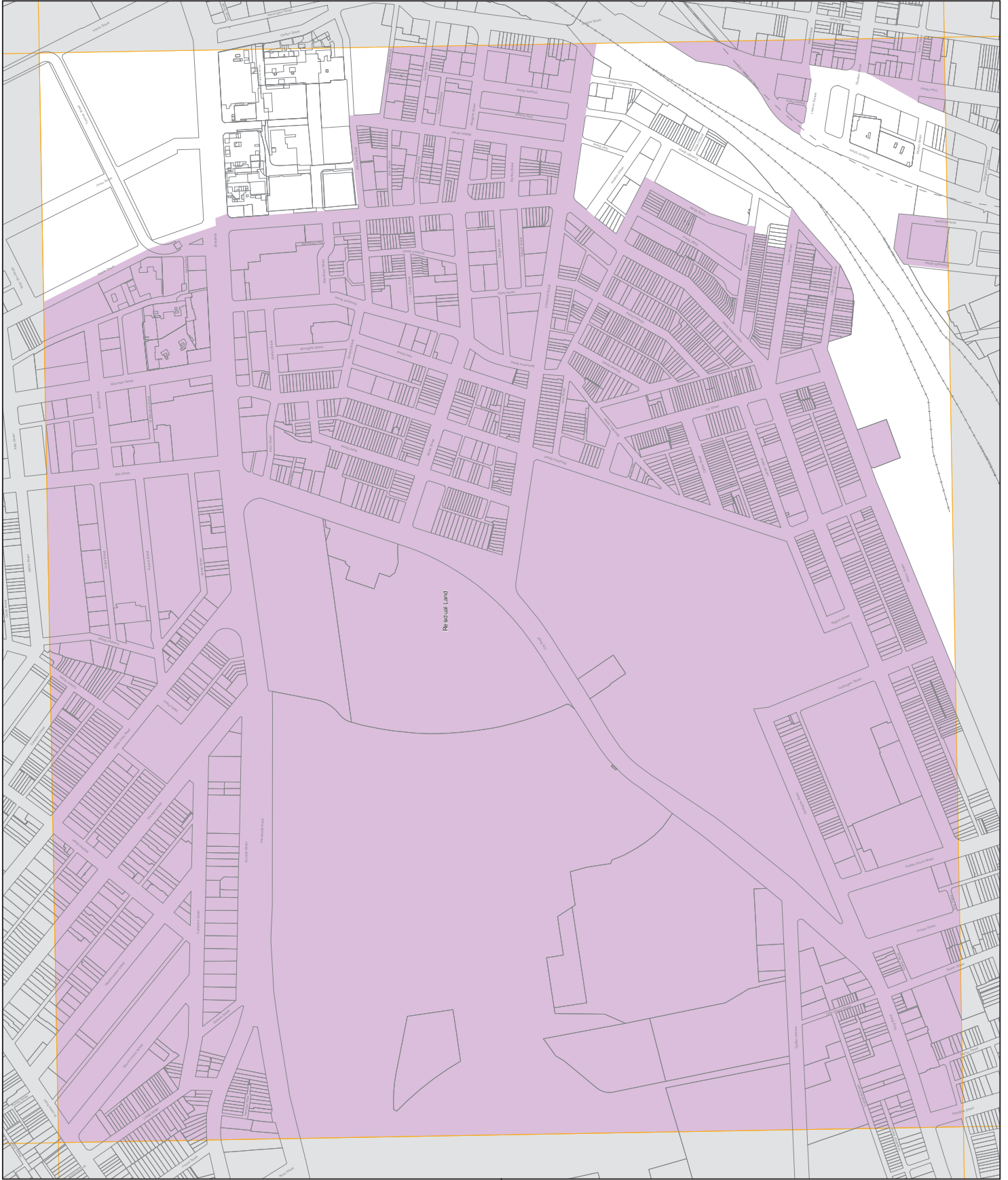
## Locality and Site Identification Map Foresshore Building Line Map - Sheet CL1\_009

### Locality and Site Identification Map

Residual Land

Cadastre

Cadastre 10/08/2018 © City of Sydney



Scale: 1:5,000 @ A3

Projection: GDA 1984  
Zone 56

Map identification number:  
7202\_CON\_CLI\_009\_005\_20180810



# Sydney Local Environmental Plan 2012



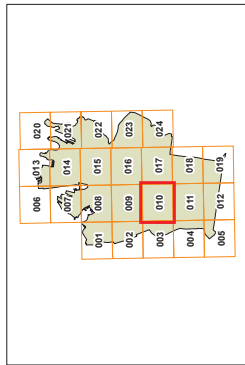
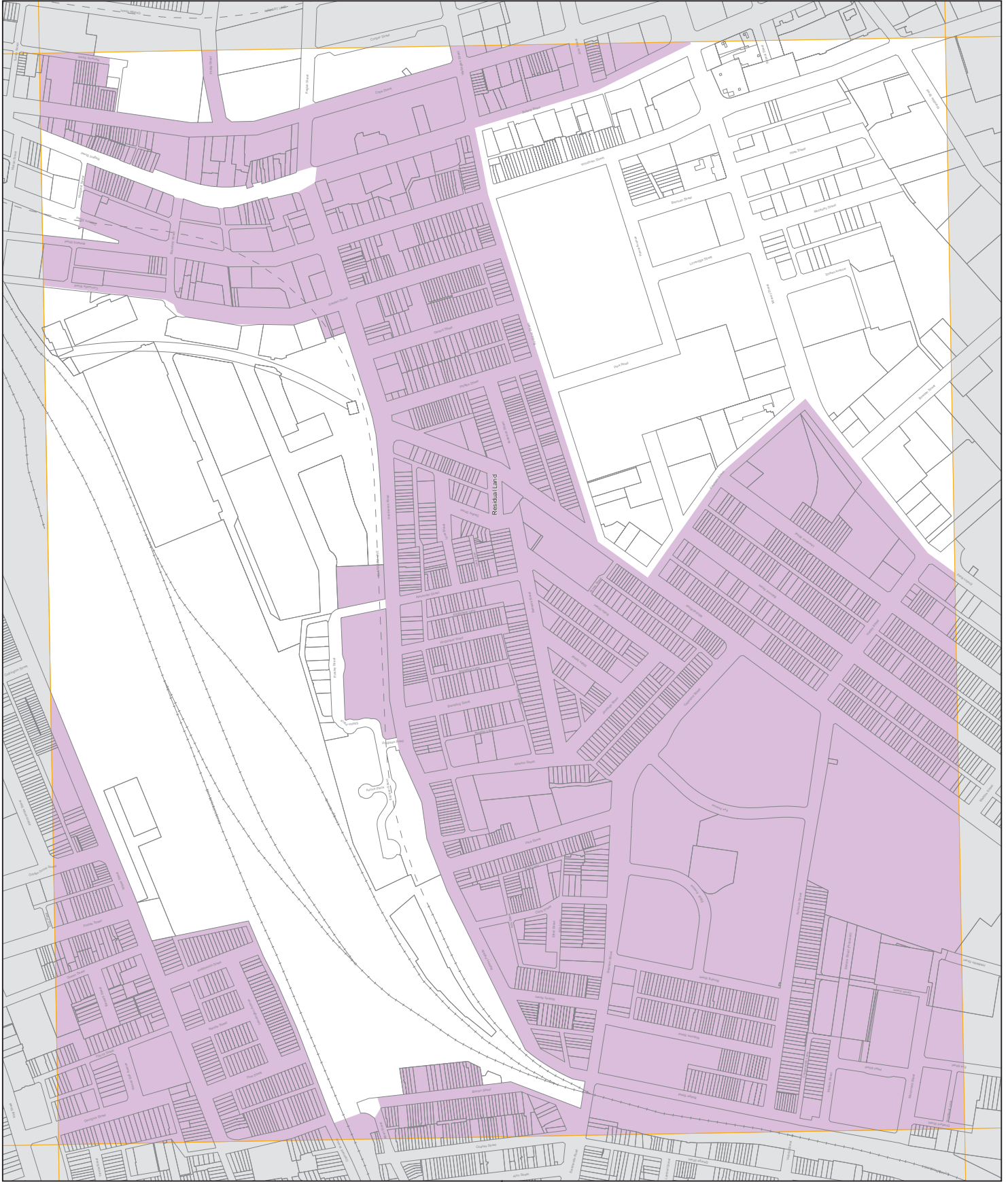
## Locality and Site Identification Map Foreshore Building Line Map - Sheet CL1\_010

### Locality and Site Identification Map

Residual Land

Cadastre

Cadastre 06/08/2018 © City of Sydney



Projection: GDA 1984  
Zone 56

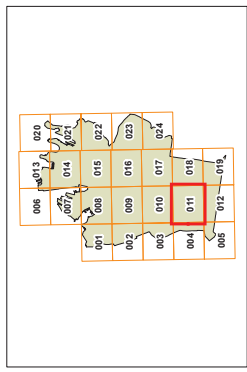
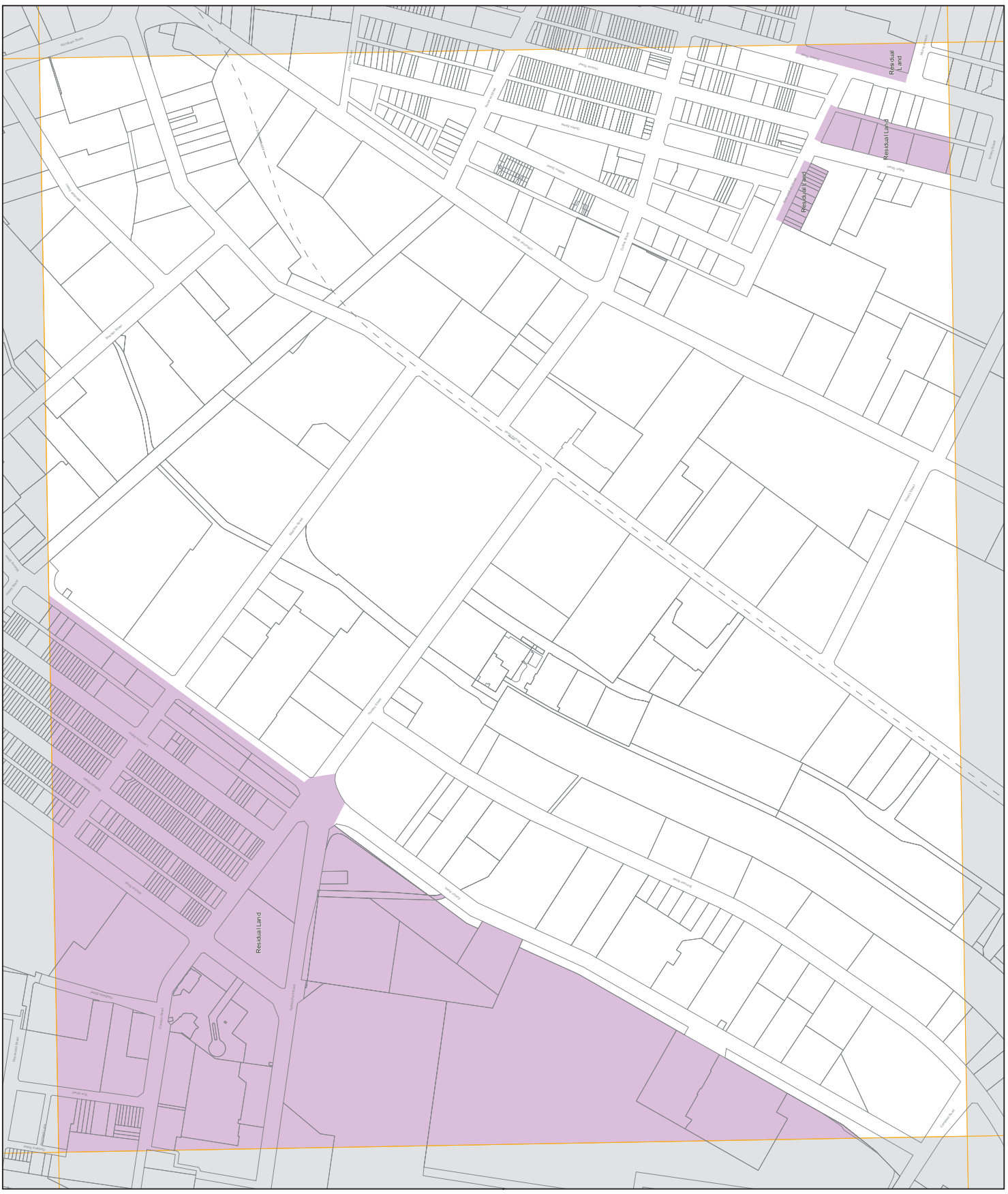
Map identification number:  
7202\_C0M\_C1L\_010\_005\_20180506

**Sydney  
Local Environmental  
Plan 2012**



**Locality and Site Identification Map  
Foreshore Building Line Map  
- Sheet CL1\_011**

**Locality and Site Identification Map**  
 Residual Land  
**Cadastral**  
 Cadastre 06/08/2018 © City of Sydney



Projection: GDA 1984  
 Zone 56  
 Map identification number:  
 7202\_C0M\_CL1\_011\_005\_20180606

**Sydney  
Local Environmental  
Plan 2012**




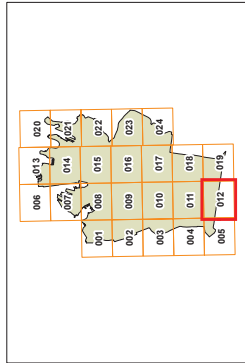
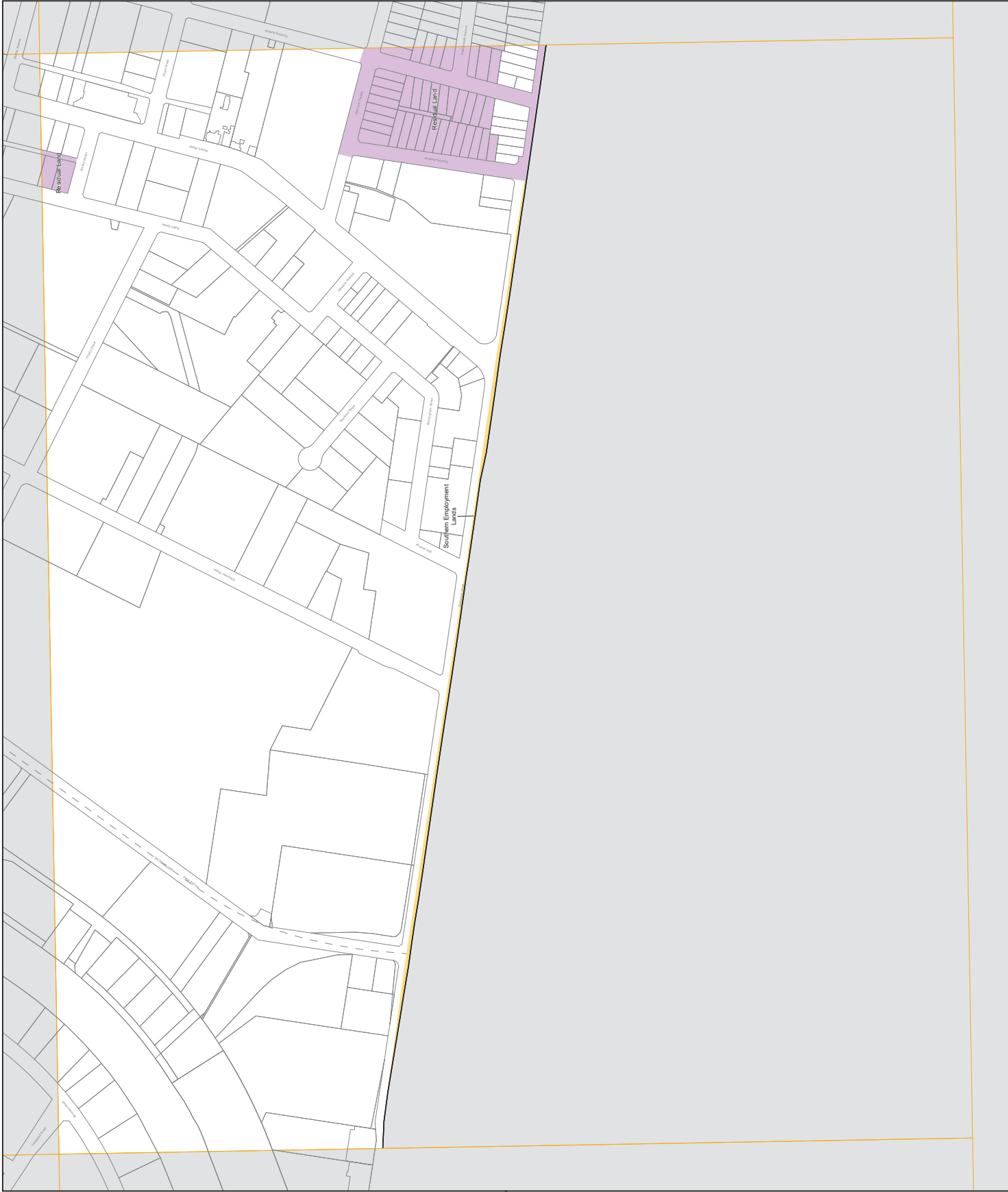
**Locality and Site Identification Map  
Foreshore Building Line Map  
- Sheet CL1\_012**

**Locality and Site Identification Map**

-  Residual Lands
-  Southern Employment Lands

**Cadastral**

-  Cadastre 14/08/2018 © City of Sydney



Scale: 1:5,000 @ A3

Projection: GDA 1984  
Zone 56

Map identification number:  
7202\_COM\_CL1\_012\_005\_20180514

# Sydney Local Environmental Plan 2012



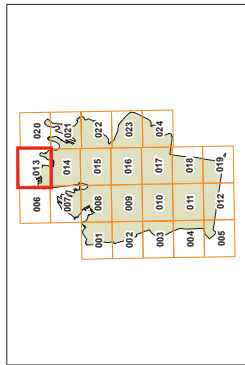
## Locality and Site Identification Map Foreshore Building Line Map - Sheet CL1\_013

### Locality and Site Identification Map

Residual Land

Cadastral

Cadastral 06/08/2018 © City of Sydney



Scale: 1:5,000 @ A3

Projection: GDA 1984  
Zone 56

Map identification number:  
7202\_COM\_CL1\_013\_005\_20180506



# Sydney Local Environmental Plan 2012



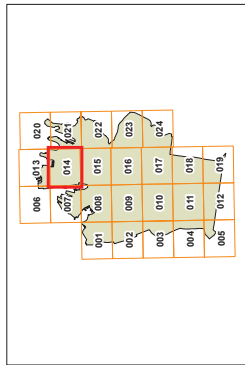
## Locality and Site Identification Map Foreshore Building Line Map - Sheet CL1\_014

### Locality and Site Identification Map

Residual Land

Cadastre

Cadastre 06/08/2018 © City of Sydney



Scale: 1:5,000 @ A3

Projection: GDA 1984  
Zone 56

Map identification number:  
7202\_COM\_CL1\_014\_005\_20180506



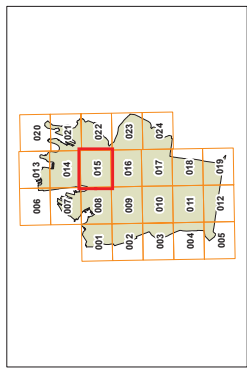
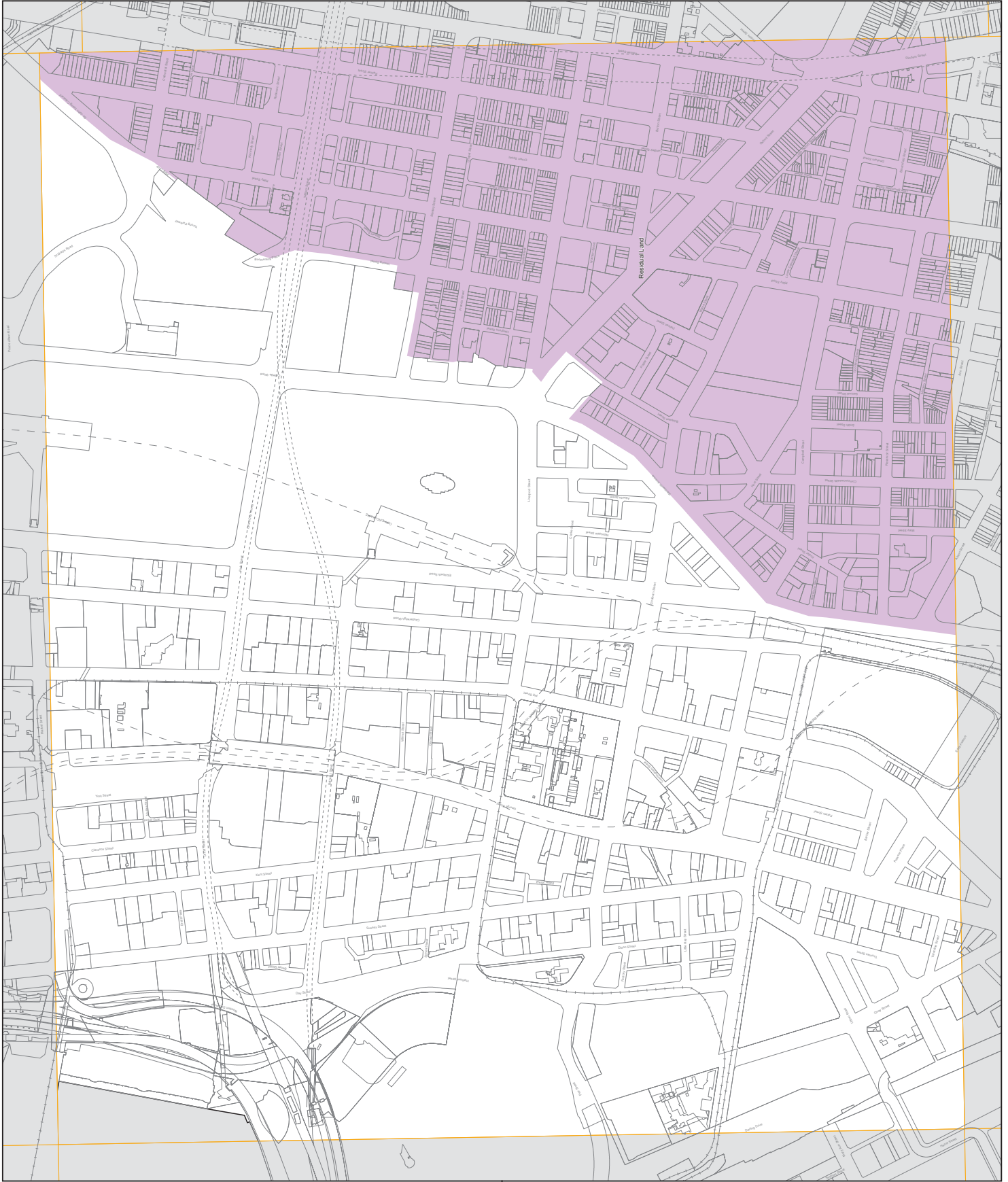
**Locality and Site Identification Map  
Foreshore Building Line Map  
- Sheet CL1\_015**

**Locality and Site Identification Map**

Residual Land

Cadastre

Cadastre 06/08/2018 © City of Sydney



Scale: 1:5,000 @ A3

Projection: GDA 1984  
Zone 56

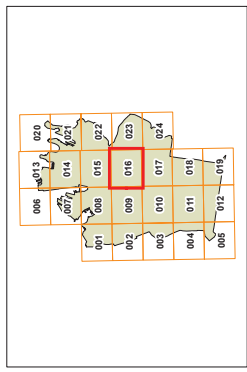
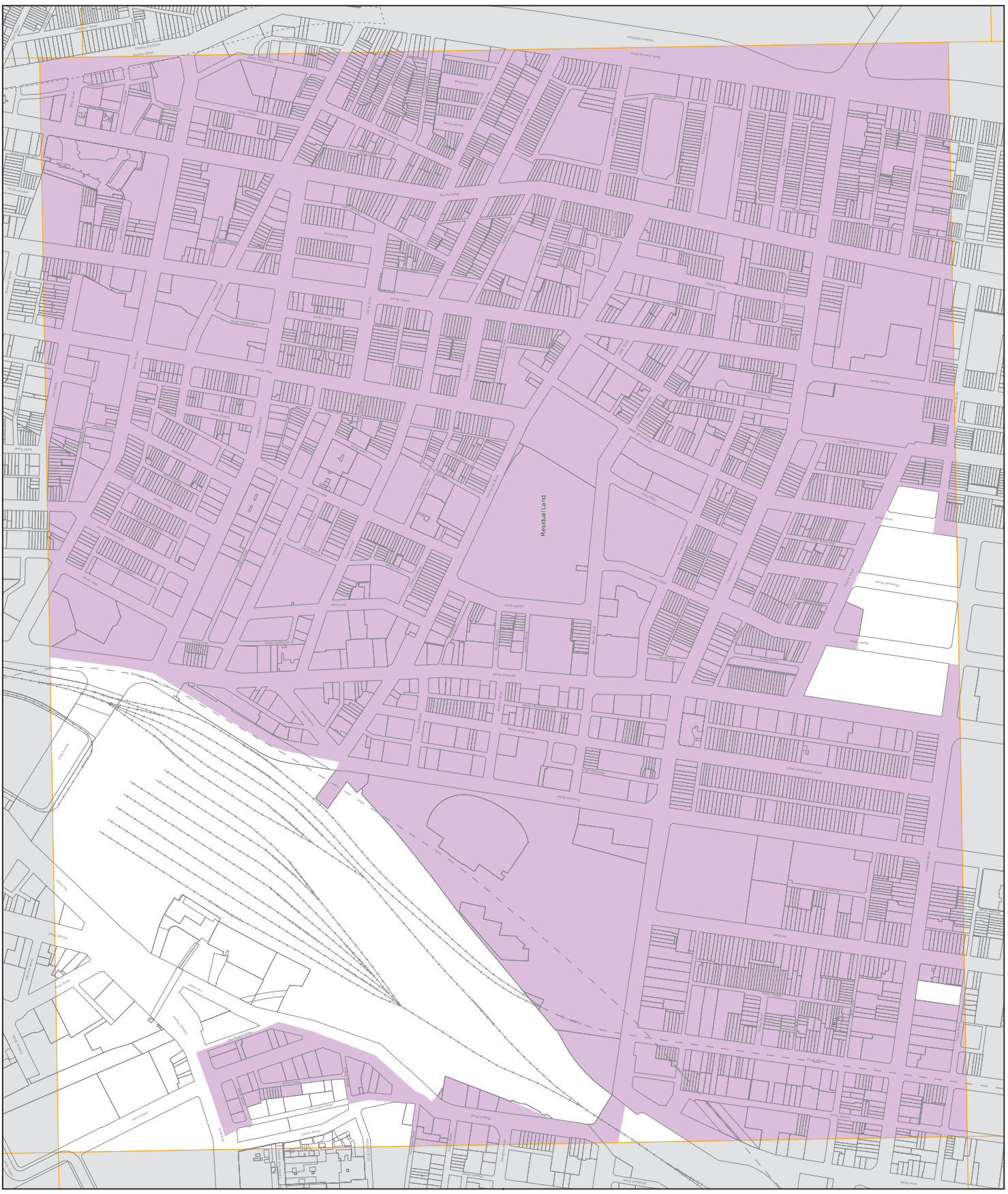
MAP IDENTIFICATION NUMBER:  
7200\_COM\_CL1\_015\_005\_20180506

**Sydney  
Local Environmental  
Plan 2012**



**Locality and Site Identification Map  
Foreshore Building Line Map  
- Sheet CL1\_016**

**Locality and Site Identification Map**  
 Residual Land  
**Cadastre**  
 Cadastre 10/08/2018 © City of Sydney



Projection: GDA 1984  
 Zone 56  
 Map identification number:  
 7202\_COM\_CL1\_016\_005\_20180810



**Locality and Site Identification Map  
Foreshore Building Line Map  
- Sheet CL1\_017**

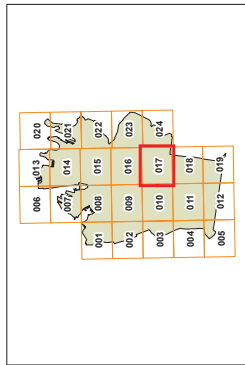
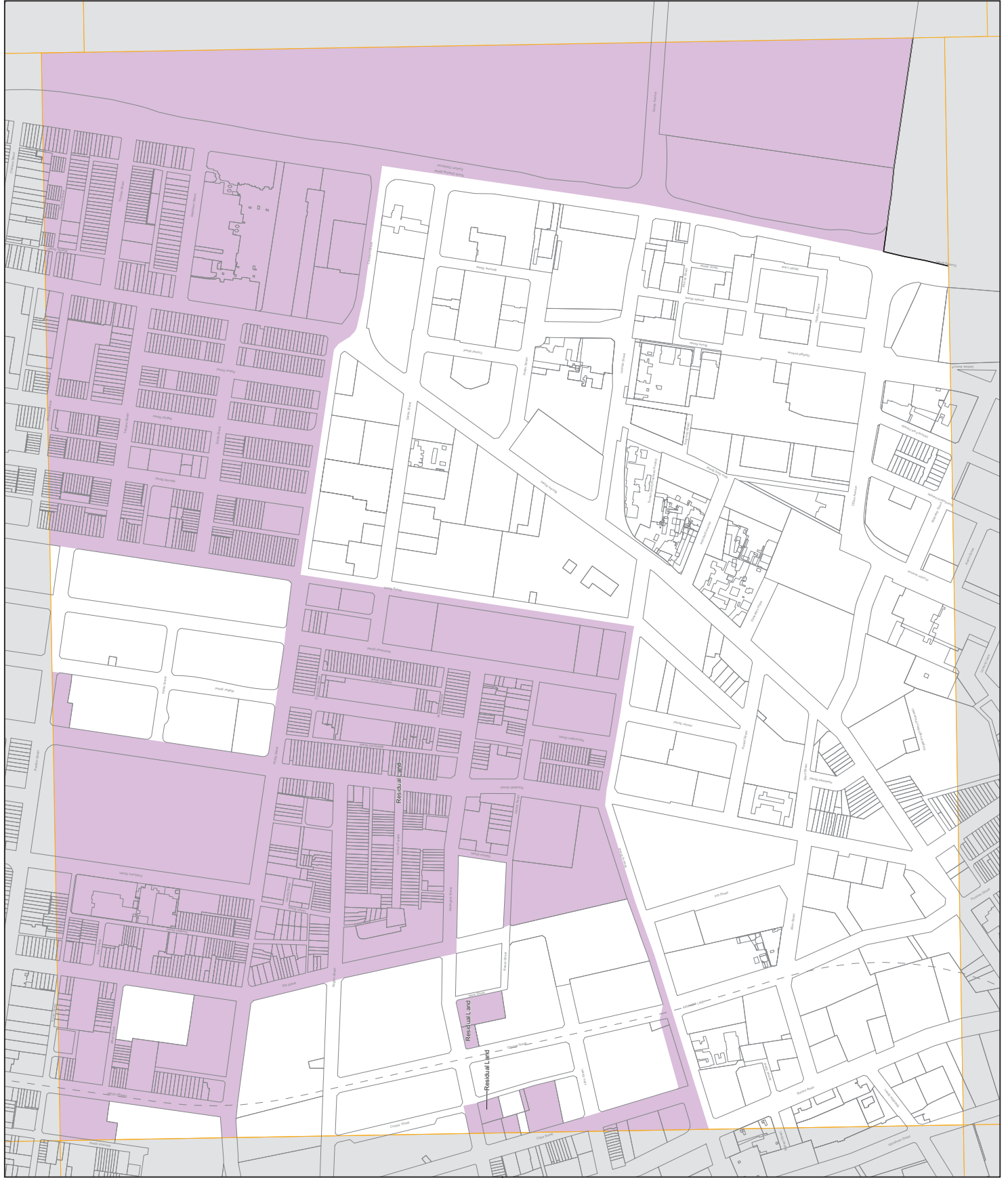
**Locality and Site Identification Map**

Residual Land

**Cadastral**

Cadastral

Cadastral 06/08/2018 © City of Sydney



Scale: 1:5,000 @ A3

Projection: GDA 1994  
Zone 56

Map identification number:  
7202\_COM\_CL1\_017\_005\_20180506

**Sydney  
Local Environmental  
Plan 2012**



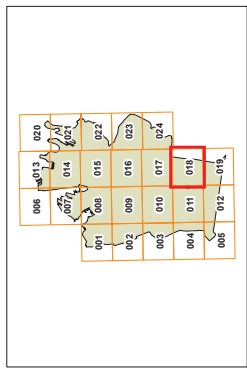
**Locality and Site Identification Map  
Foreshore Building Line Map  
- Sheet CL1\_018**

**Locality and Site Identification Map**

Residual Land

Cadastre

Cadastre 10/08/2018 © City of Sydney



Projection: GDA 1984  
Zone 56

Map identification number:  
7202\_COM\_CL1\_018\_005\_20180810

# Sydney Local Environmental Plan 2012



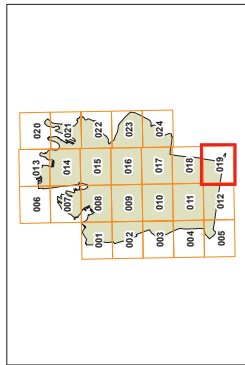
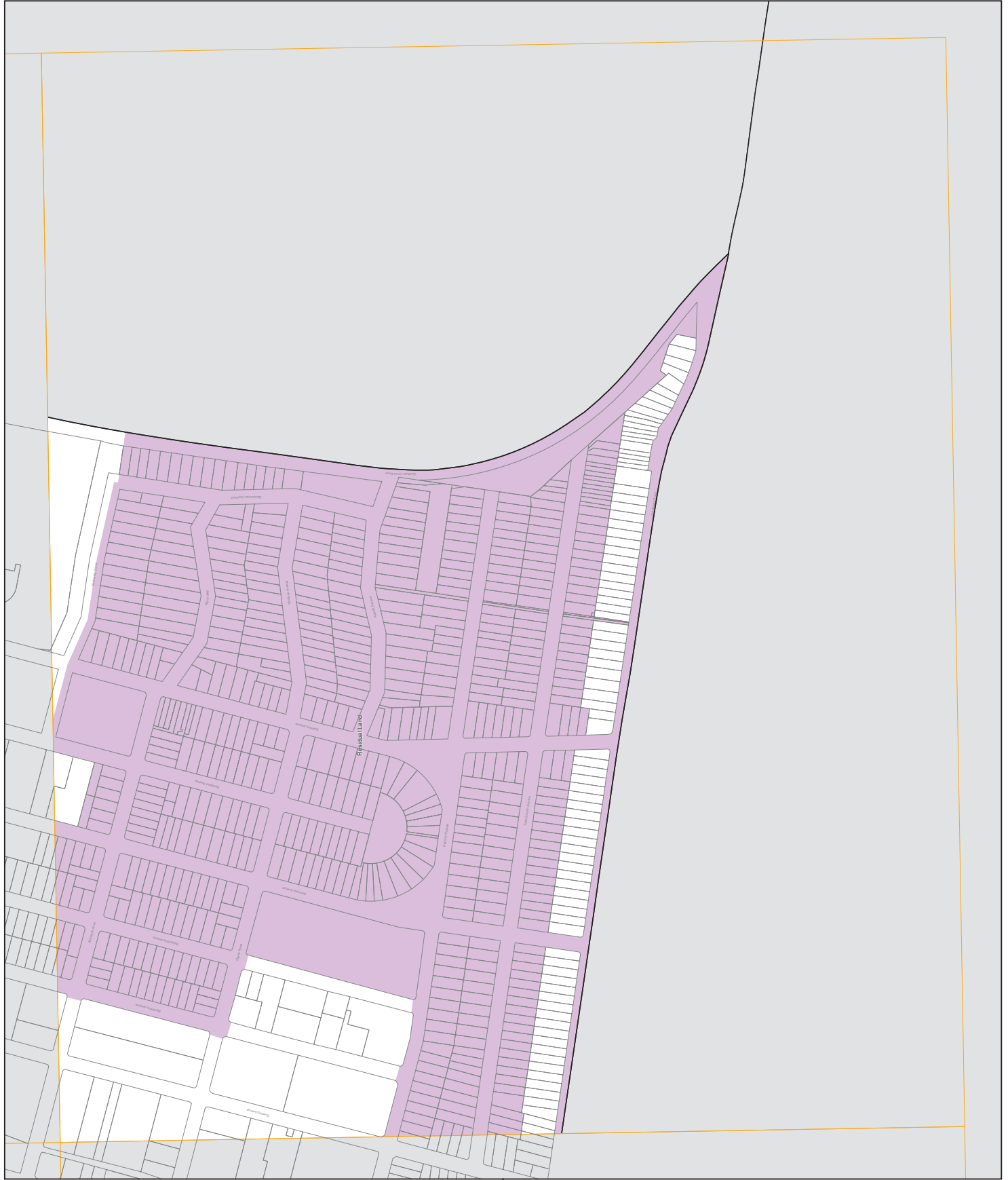
## Locality and Site Identification Map Foreshore Building Line Map - Sheet CL1\_019

### Locality and Site Identification Map

Residual Land

Cadastre

Cadastre 10/08/2018 © City of Sydney



Scale: 1:5,000 @ A3

Projection: GDA 1984  
Zone 56

Map identification number:  
7202\_COM\_CL1\_019\_005\_20180510

**Sydney  
Local Environmental  
Plan 2012**



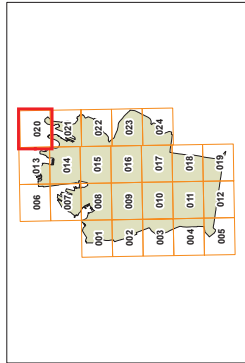
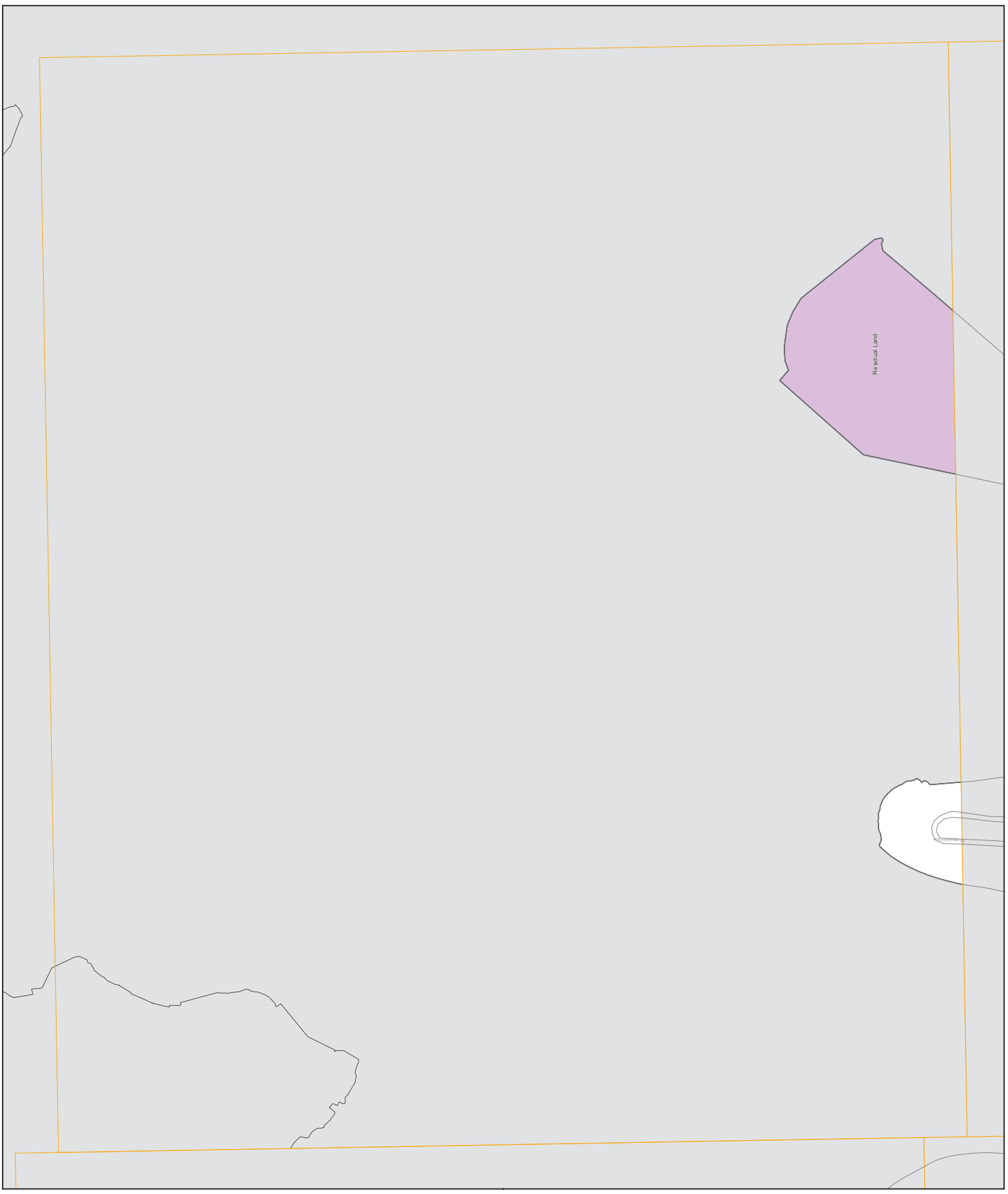
**Locality and Site Identification Map  
Foreshore Building Line Map  
- Sheet CL1\_020**

**Locality and Site Identification Map**

Residual Land

Cadastre

Cadastre 06/08/2018 © City of Sydney



Scale: 1:5,000 @ A3

Projection: GDA 1984  
Zone 56

Map identification number:  
7202\_COM\_CL1\_020\_005\_20180506

# Sydney Local Environmental Plan 2012

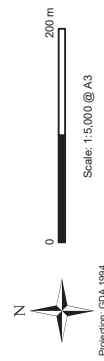
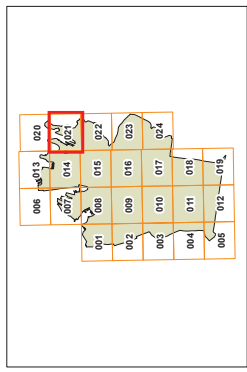
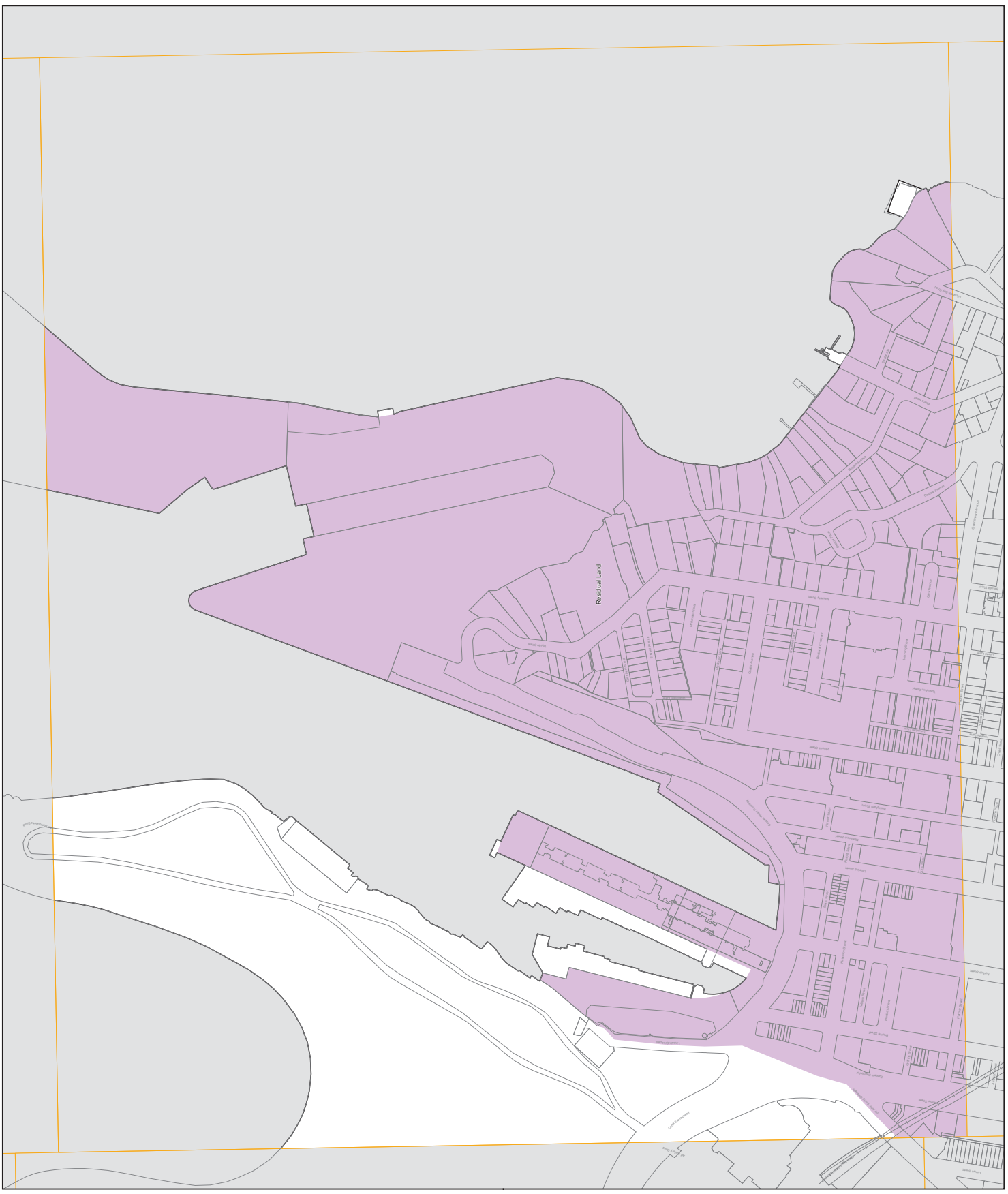
## Locality and Site Identification Map Foresore Building Line Map - Sheet CL1\_021

### Locality and Site Identification Map

Residual Land

Cadastre

Cadastre 10/08/2018 © City of Sydney



Projection: GDA 1984  
Zone 56

Map identifier number:  
7202\_COM\_CL1\_005\_20180510

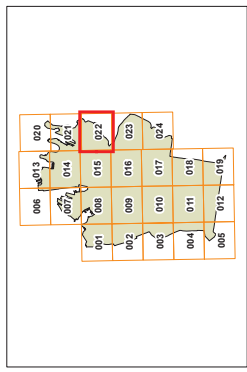
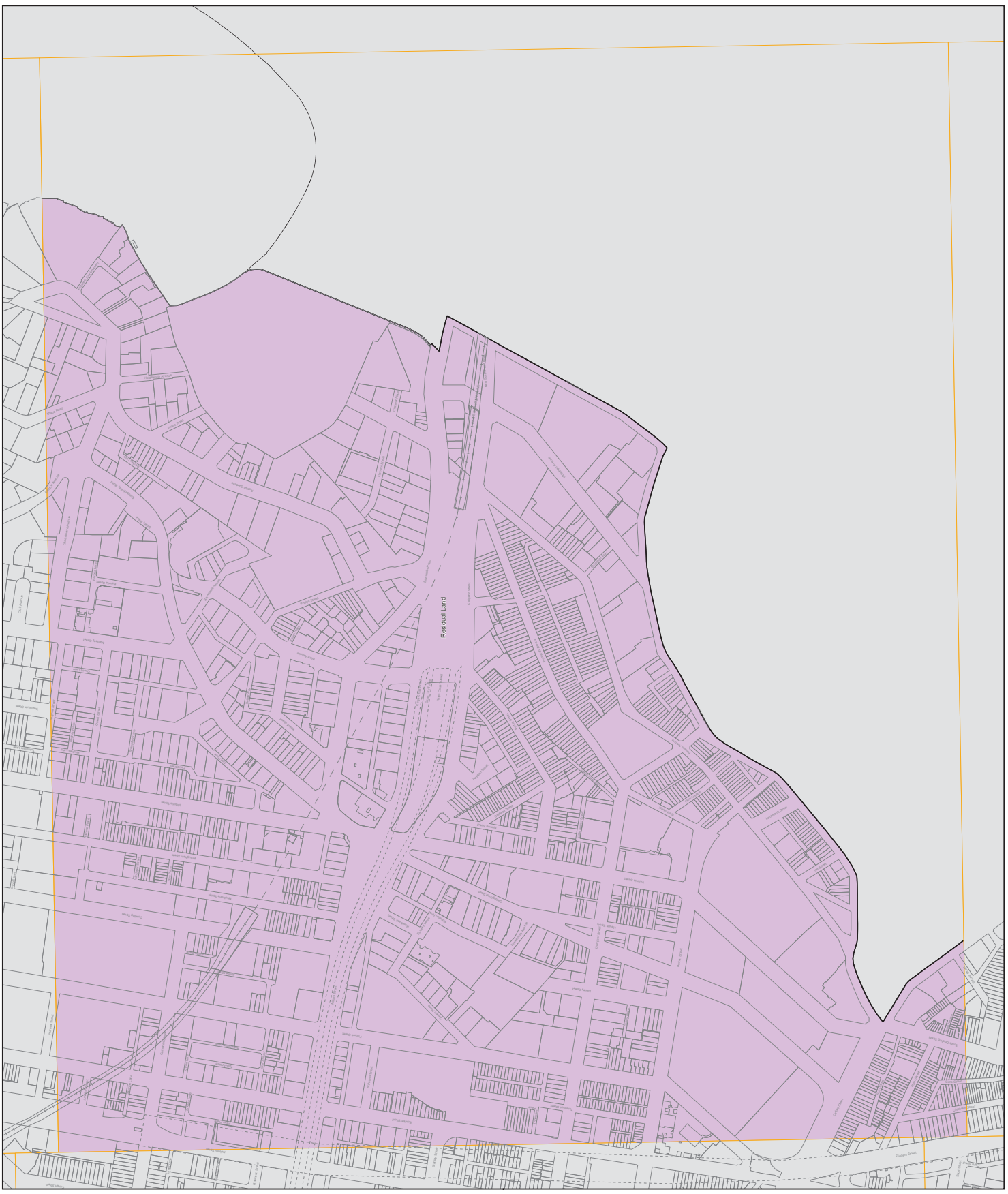


# Sydney Local Environmental Plan 2012



## Locality and Site Identification Map Foreshore Building Line Map - Sheet CL1\_022

- Locality and Site Identification Map**
- Residual Land
  - Cadastral**
  - Cadastre 06/08/2018 © City of Sydney



Projection: GDA 1984  
Zone 56  
Map identifier number:  
7202\_COM\_CL1\_022\_005\_20180506




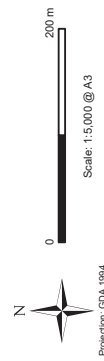
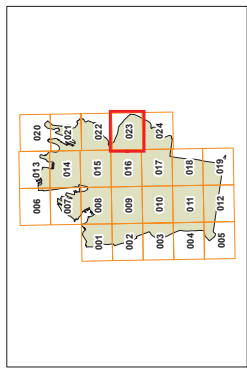
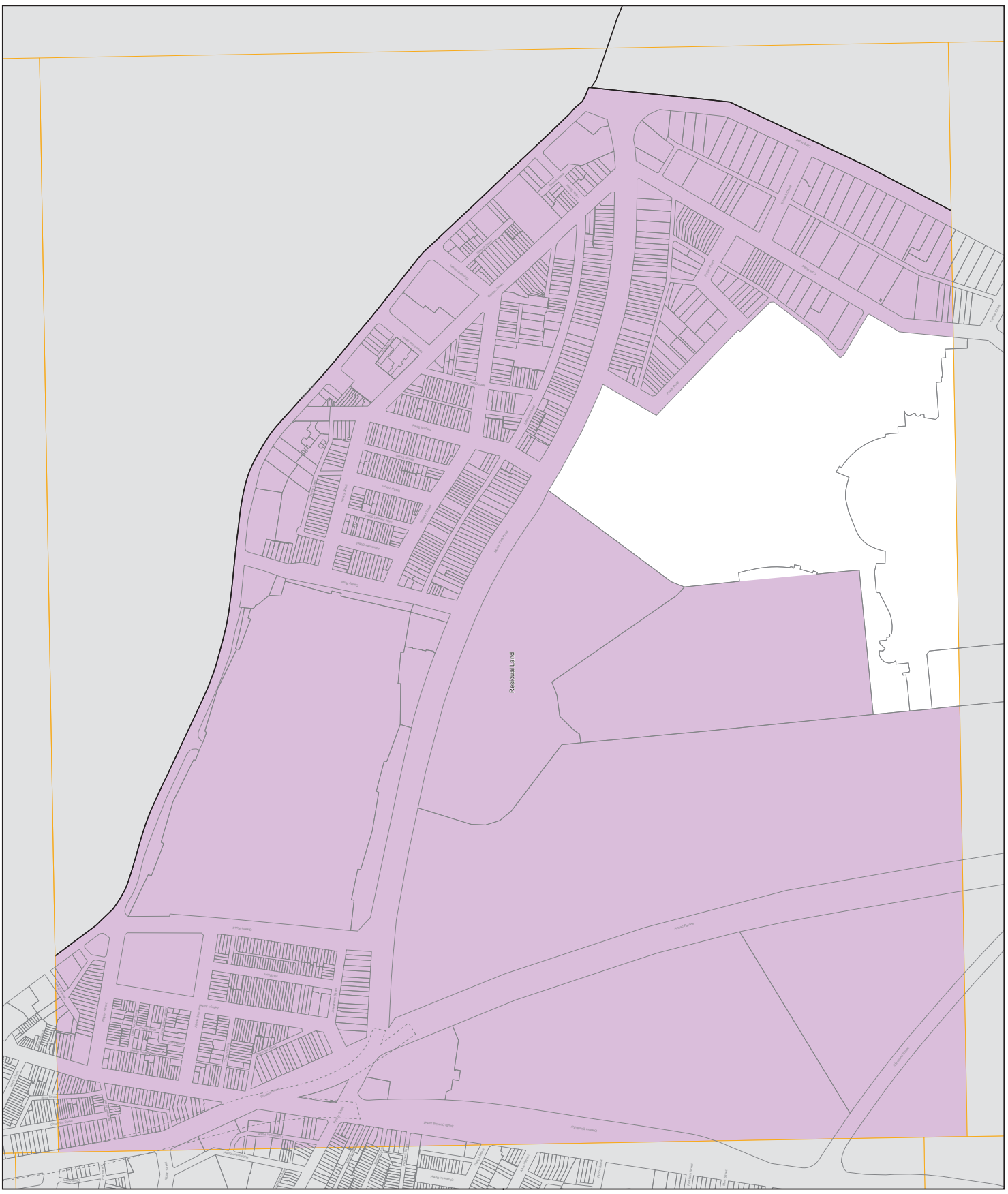
**Sydney  
Local Environmental  
Plan 2012**



**Locality and Site Identification Map  
Foreshore Building Line Map  
- Sheet CL1\_023**

**Locality and Site Identification Map**

-  Residual Land
  -  Cadastre
- Cadastre 06/08/2018 © City of Sydney



Projection: GDA 1984  
Zone 56  
Map identification number:  
7202\_COM\_CL1\_023\_005\_20180506

**Sydney  
Local Environmental  
Plan 2012**



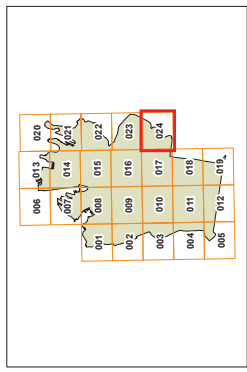
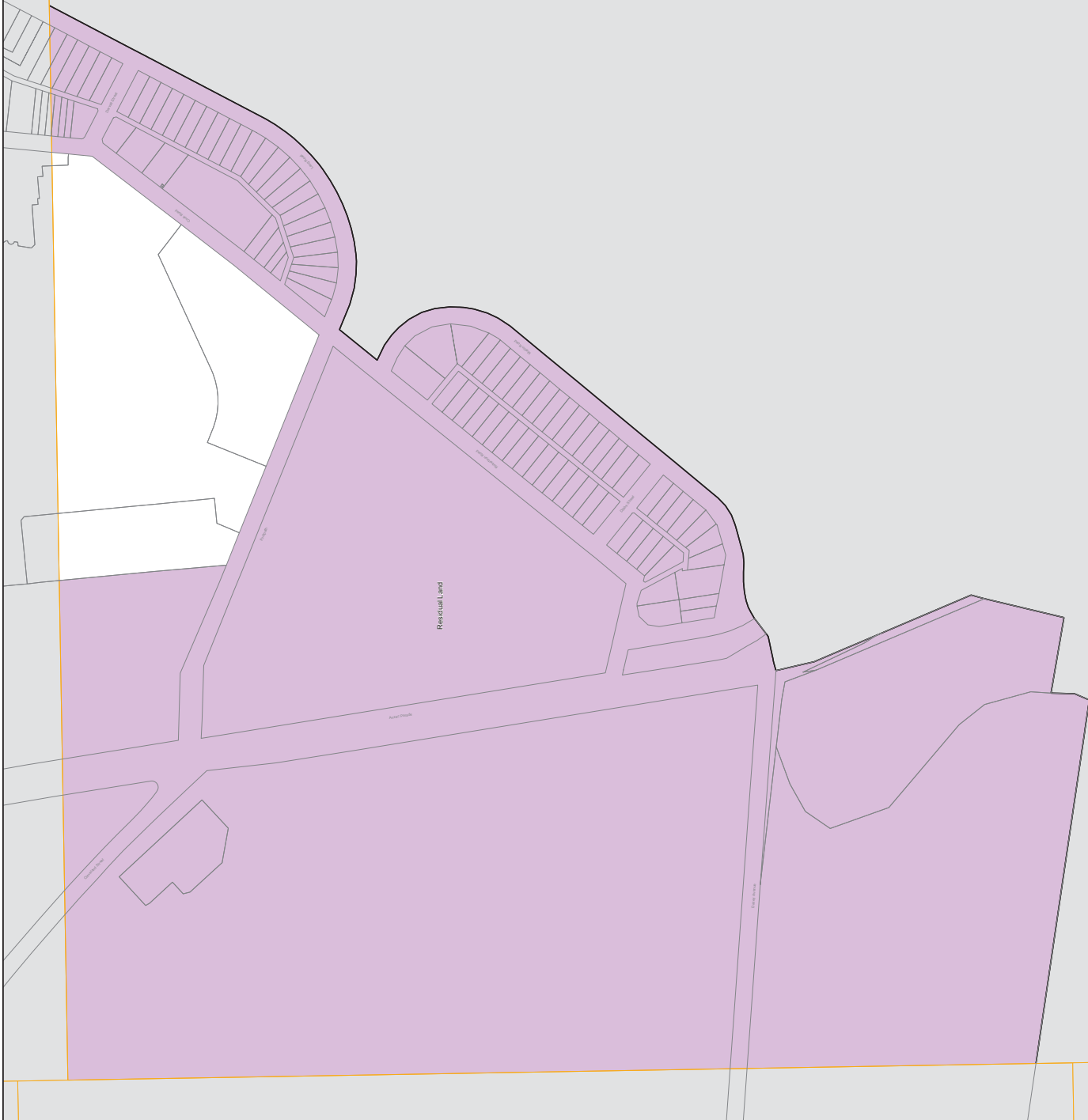
**Locality and Site Identification Map  
Foreshore Building Line Map  
- Sheet CL1\_024**

**Locality and Site Identification Map**

Residual Land

Cadastral

Cadastral 06/08/2018 © City of Sydney



Projection: GDA 1984  
Zone 56  
Map identification number:  
7202\_COM\_CL1\_004\_005\_20180506